


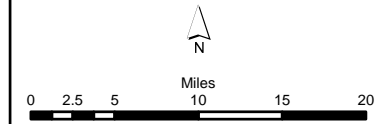


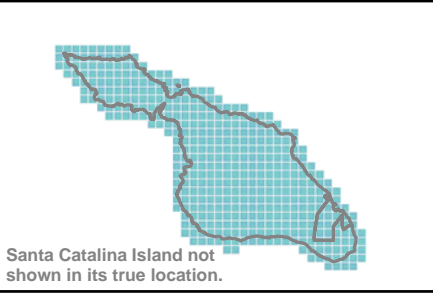
**LAR-IAC 2**  
 Sanborn Ortho Grid  
 (Proposed)

-  Cities/Communities Boundaries
- Sanborn Proposed Ortho Grid\***
-  1 FOOT
-  4 INCH

**NOTE: NO GAPS, NO SEAMS, NO OVERLAP.**



Created: 10/04/2007  
 Location: \\Gis\_ms4\temp\_db\LARIAC\_2\  
 Final\_layers\_DowntownAreas\_Oct2007.mxd



Santa Catalina Island not shown in its true location.