













Legend

	1A		3		8
	1B		4		9
	1C*		6		10
	2		7		Exclude

*Note: Area 5 was renumbered area 1C

Building Outlines
Los Angeles Region -
Imagery Acquisition Consortium 2
Priority Ranking - As of October 28, 2009

LAR-IAC2



LOS ANGELES REGION

LAR|AC

imagery acquisition consortium



LOS ANGELES COUNTY
 Department of Regional Planning
 320 W. Temple St.
 Los Angeles, CA 90012