QUAYMAS
EL SEGUNDO
LOYAL ORDER OF MOOSE
EL SEGUNDO
1917
75
years
1992
WELCOME TO EL SEGUNDO

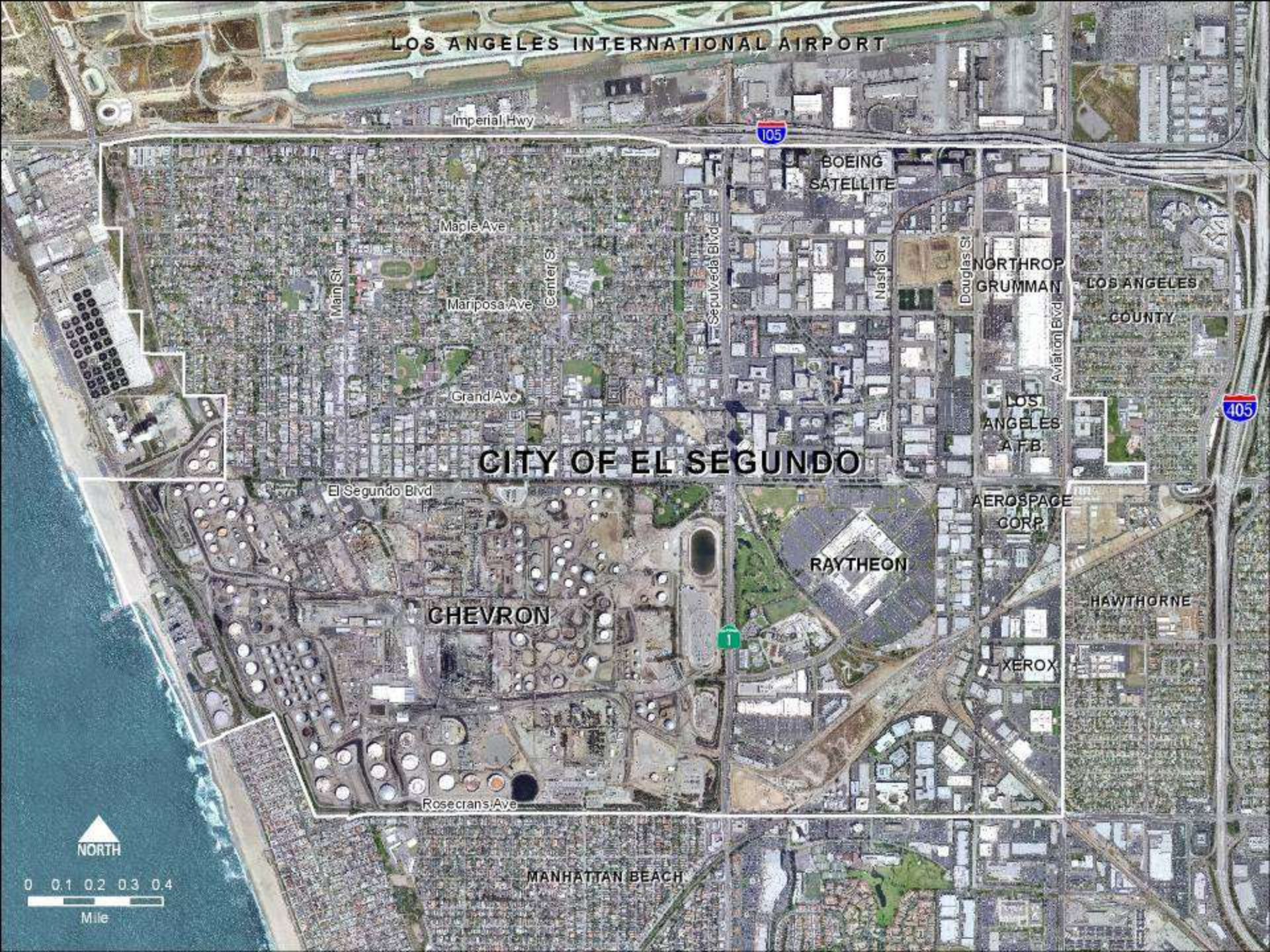
LOS ANGELES INTERNATIONAL AIRPORT
Imperial Hwy
105
BOEING SATELLITE
Maple Ave
Main St
Center St
Mariposa Ave
Sepulveda Blvd
Nash St
Douglas St
NORTHROP GRUMMAN
Aviation Blvd
LOS ANGELES COUNTY
Grand Ave
405
LOS ANGELES A.F.B.
CITY OF EL SEGUNDO
El Segundo Blvd
AEROSPACE CORP.
RAYTHEON
CHEVRON
1
HAWTHORNE
XEROX
Rosecrans Ave
MANHATTAN BEACH
NORTH
0 0.1 0.2 0.3 0.4
Mile

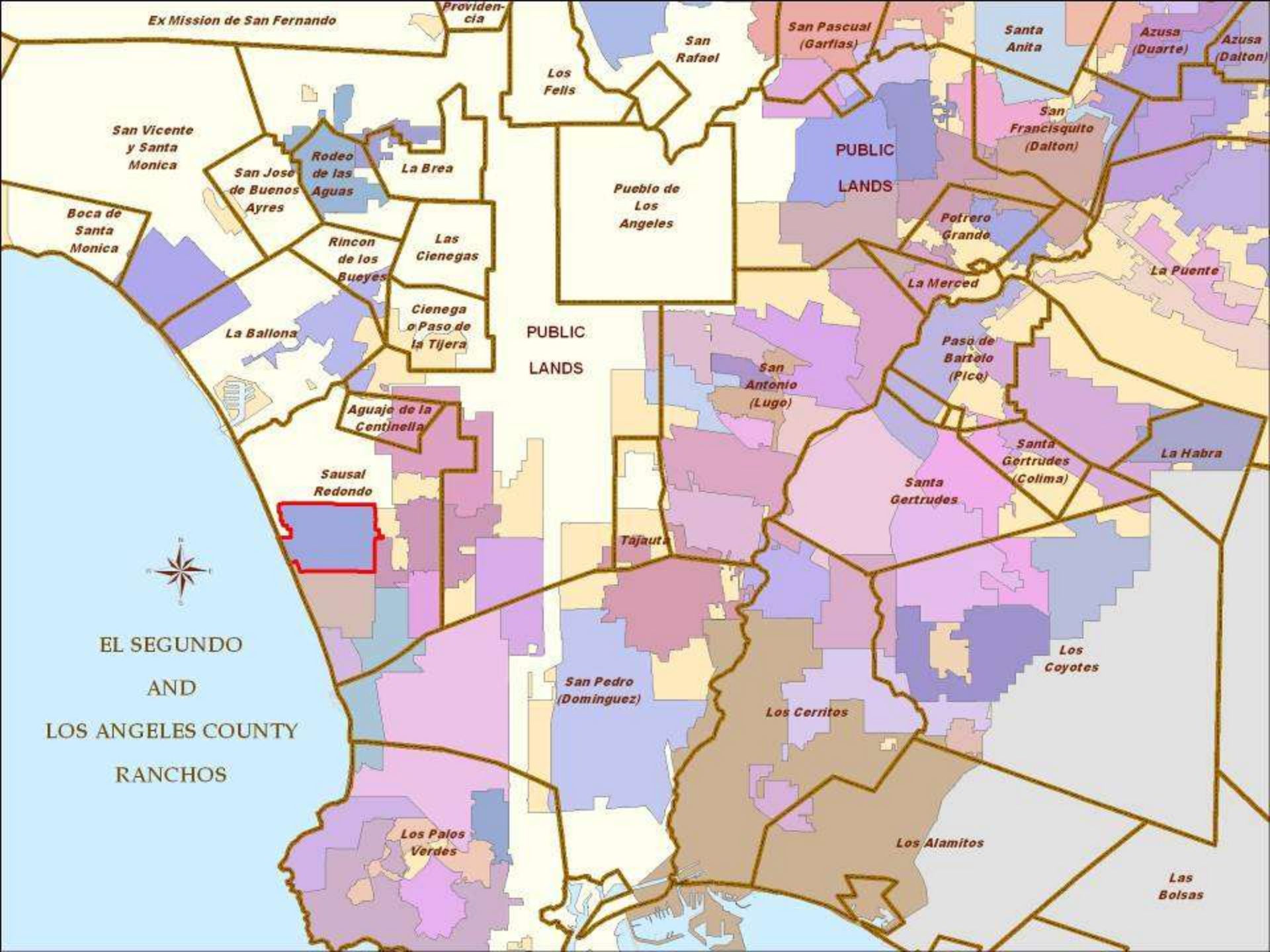
Ex Mission de San Fernando
Providencia
San Rafael
Los Feliz
San Pascual (Garfias)
Santa Anita
Azusa (Duarte)
Azusa (Dalton)
San Vicente y Santa Monica
Rodeo de las Aguas
La Brea
San Jose de Buenos Ayres
Pueblo de Los Angeles
PUBLIC LANDS
San Francisquito (Dalton)
Boca de Santa Monica
Rincon de los Bueyes
Las Cienegas
Potrero Grande
La Puente
La Merced
Cienega o Paso de la Tijera
La Ballona
PUBLIC LANDS
Paso de Bartolo (Pico)
San Antonio (Lugo)
Aguaje de la Centinella
Santa Gertrudes (Colima)
La Habra
Sausal Redondo
Santa Gertrudes
Tajauta
EL SEGUNDO AND LOS ANGELES COUNTY RANCHOS
Los Coyotes
San Pedro (Dominguez)
Los Cerritos
Los Palos Verdes
Los Alamitos
Las Bolsas

Farming in El Segundo 1905

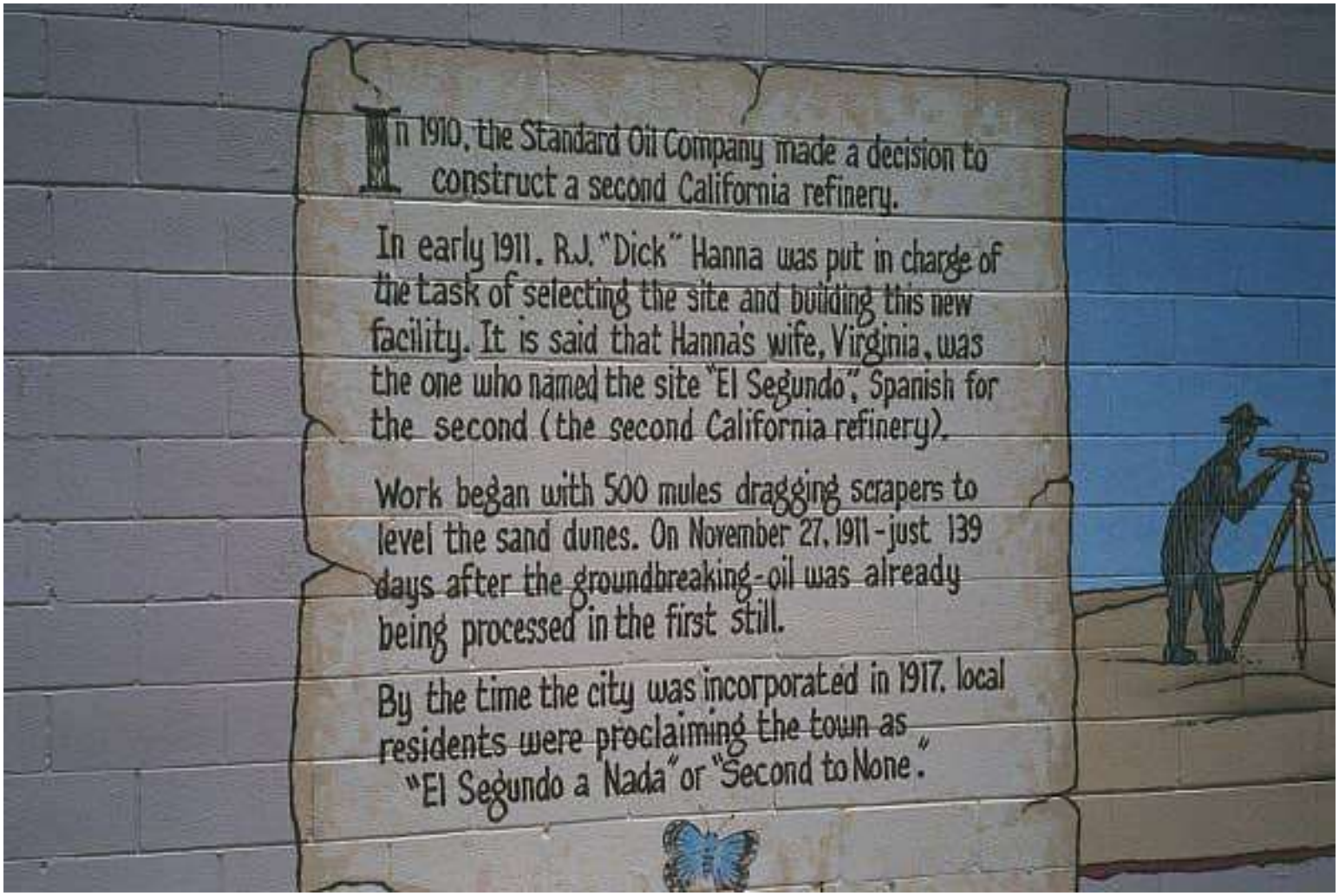
In 1910, the Standard Oil Company made a decision to construct a second California refinery.
In early 1911, R.J. "Dick" Hanna was put in charge of the task of selecting the site and building this new facility. It is said that Hanna's wife, Virginia, was the one who named the site "El Segundo", Spanish for the second (the second California refinery).
Work began with 500 mules dragging scrapers to level the sand dunes. On November 27, 1911 - just 139 days after the groundbreaking - oil was already being processed in the first still.
By the time the city was incorporated in 1917, local residents were proclaiming the town as "El Segundo a Nada" or "Second to None."

SPECIAL
EXCURSION
TO
THE STANDARD OIL
PAY ROLL CITY.

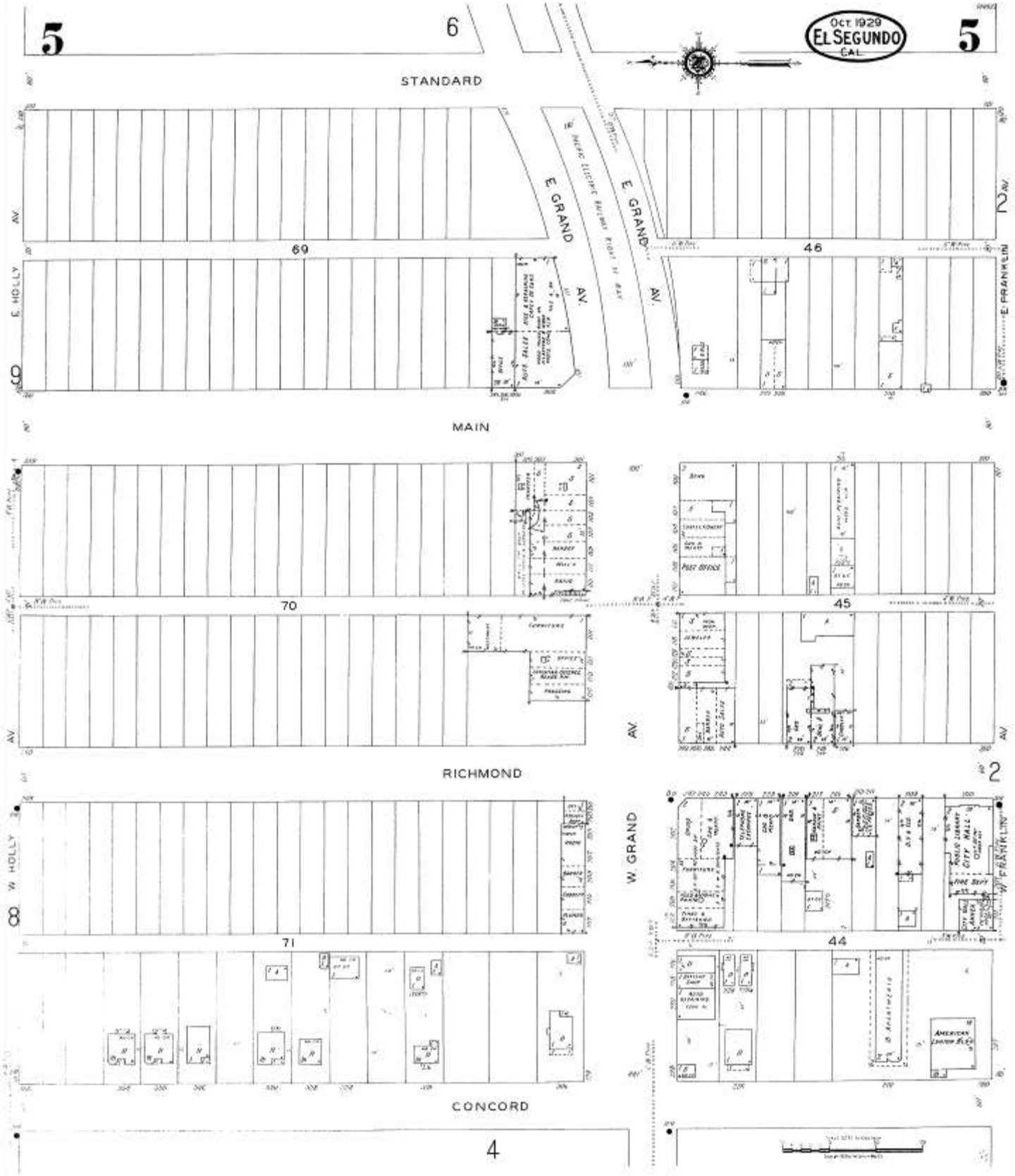
5
6
Oct 1929
EL SEGUNDO
CAL
5
STANDARD
E. GRAND AV.
E. GRAND AV.
69
46
E. HOLLY
E. FRANKLIN
MAIN
70
45
POST OFFICE
RICHMOND
W. HOLLY
W. GRAND
71
44
CITY HALL
CONCORD
4

W PINE AVE

VIRGINIA ST

442

418

443

438

439

432

431

426

427

424

424-1/2



TOYOTA SPORTS CENTER – 555 N. NASH ST.

El Segundo High School – Most Filmed in America?



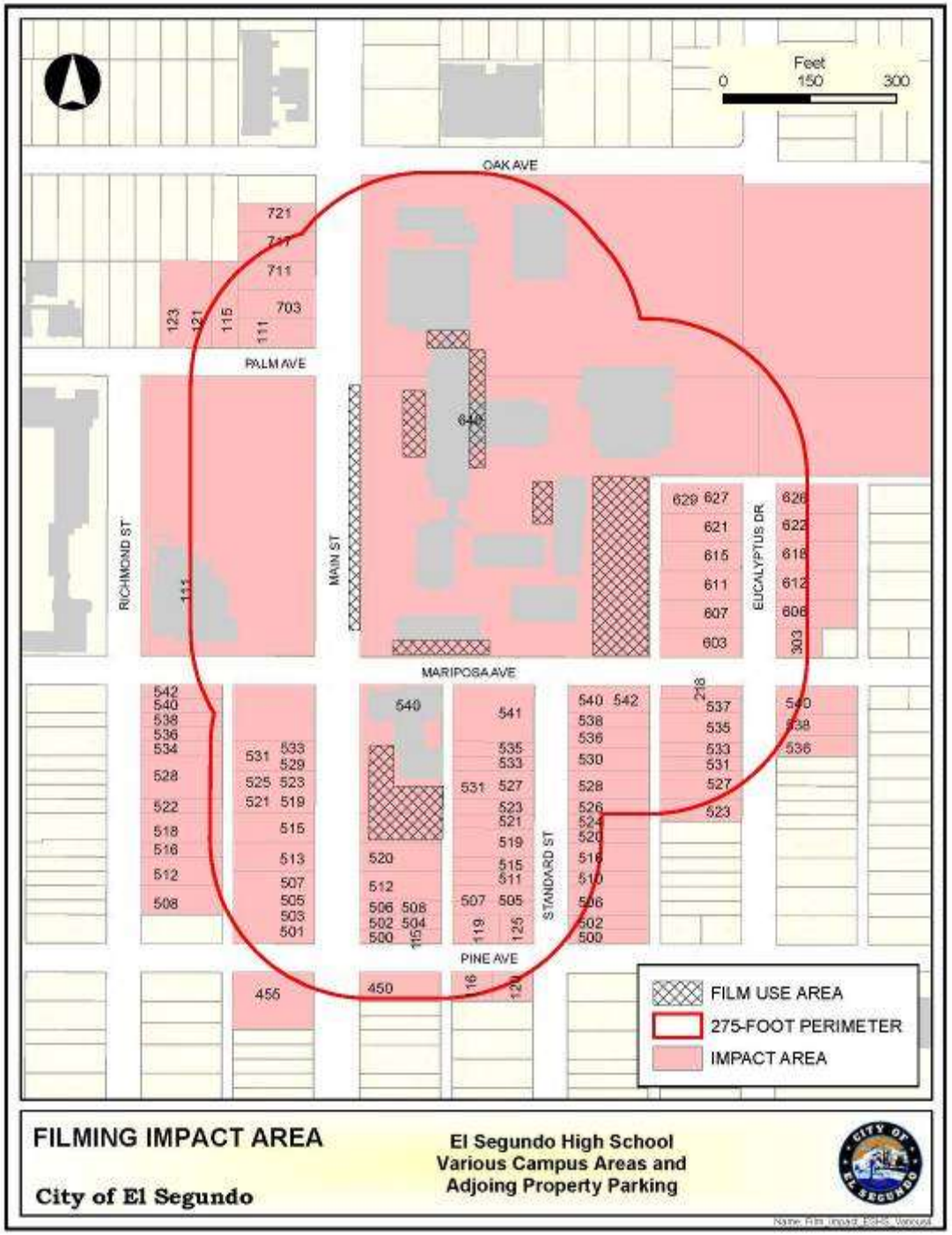

FILMING AT: EL SEGUNDO HIGH SCHOOL
VARIOUS CAMPUS LOCATIONS
ADJOINING PROPERTY PARKING

Address	Address	Address	Address
523 EUCALYPTUS DR	502 MAIN ST	525 MAIN ST	111 W MARIPOSA AVE
527 EUCALYPTUS DR	503 MAIN ST	529 MAIN ST	111 W PALM AVE # A
529 EUCALYPTUS DR	504 MAIN ST # A	531 MAIN ST	111 W PALM AVE # B
531 EUCALYPTUS DR	504 MAIN ST # B	535 MAIN ST	111 W PALM AVE # C
533 EUCALYPTUS DR	504 MAIN ST # C	540 MAIN ST	111 W PALM AVE # D
535 EUCALYPTUS DR	504 MAIN ST # D	640 MAIN ST	115 W PALM AVE # A
536 EUCALYPTUS DR	504 MAIN ST # E	703 MAIN ST # 1	115 W PALM AVE # B
537 EUCALYPTUS DR	505 MAIN ST	703 MAIN ST # 2	121 W PALM AVE # 1
538 EUCALYPTUS DR	506 1/2 MAIN ST	703 MAIN ST # 3	121 W PALM AVE # 2
540 EUCALYPTUS DR	506 MAIN ST	703 MAIN ST # 4	121 W PALM AVE # 3
603 EUCALYPTUS DR	507 MAIN ST	711 MAIN ST # A	121 W PALM AVE # 4
606 EUCALYPTUS DR	508 MAIN ST	711 MAIN ST # B	123 W PALM AVE # 1
607 EUCALYPTUS DR	512 MAIN ST # 1	711 MAIN ST # FRNT	123 W PALM AVE # 2
611 EUCALYPTUS DR	512 MAIN ST # 2	717 MAIN ST # 1	123 W PALM AVE # 3
612 EUCALYPTUS DR	512 MAIN ST # 3	717 MAIN ST # 2	123 W PALM AVE # 4
615 EUCALYPTUS DR	512 MAIN ST # 4	717 MAIN ST # 3	115 E PINE AVE
618 EUCALYPTUS DR	512 MAIN ST # 5	717 MAIN ST # 4	116 E PINE AVE
621 EUCALYPTUS DR	512 MAIN ST # 6	717 MAIN ST # 5	119 E PINE AVE
622 EUCALYPTUS DR	512 MAIN ST # 7	717 MAIN ST # 6	120 E PINE AVE
626 EUCALYPTUS DR	512 MAIN ST # 8	721 MAIN ST # 1	125 E PINE AVE
626 1/2 EUCALYPTUS DR	513 MAIN ST # A	721 MAIN ST # 2	508 RICHMOND ST
627 EUCALYPTUS DR	513 MAIN ST # B	721 MAIN ST # 3	512 RICHMOND ST
629 EUCALYPTUS DR	515 MAIN ST	721 MAIN ST # 4	514 RICHMOND ST
450 MAIN ST	519 MAIN ST	721 MAIN ST # 5	516 RICHMOND ST
455 MAIN ST	520 MAIN ST	721 MAIN ST # 6	518 RICHMOND ST
500 MAIN ST	521 MAIN ST	218 E MARIPOSA AVE	522 RICHMOND ST
501 MAIN ST	523 MAIN ST	303 E MARIPOSA AVE	528 RICHMOND ST

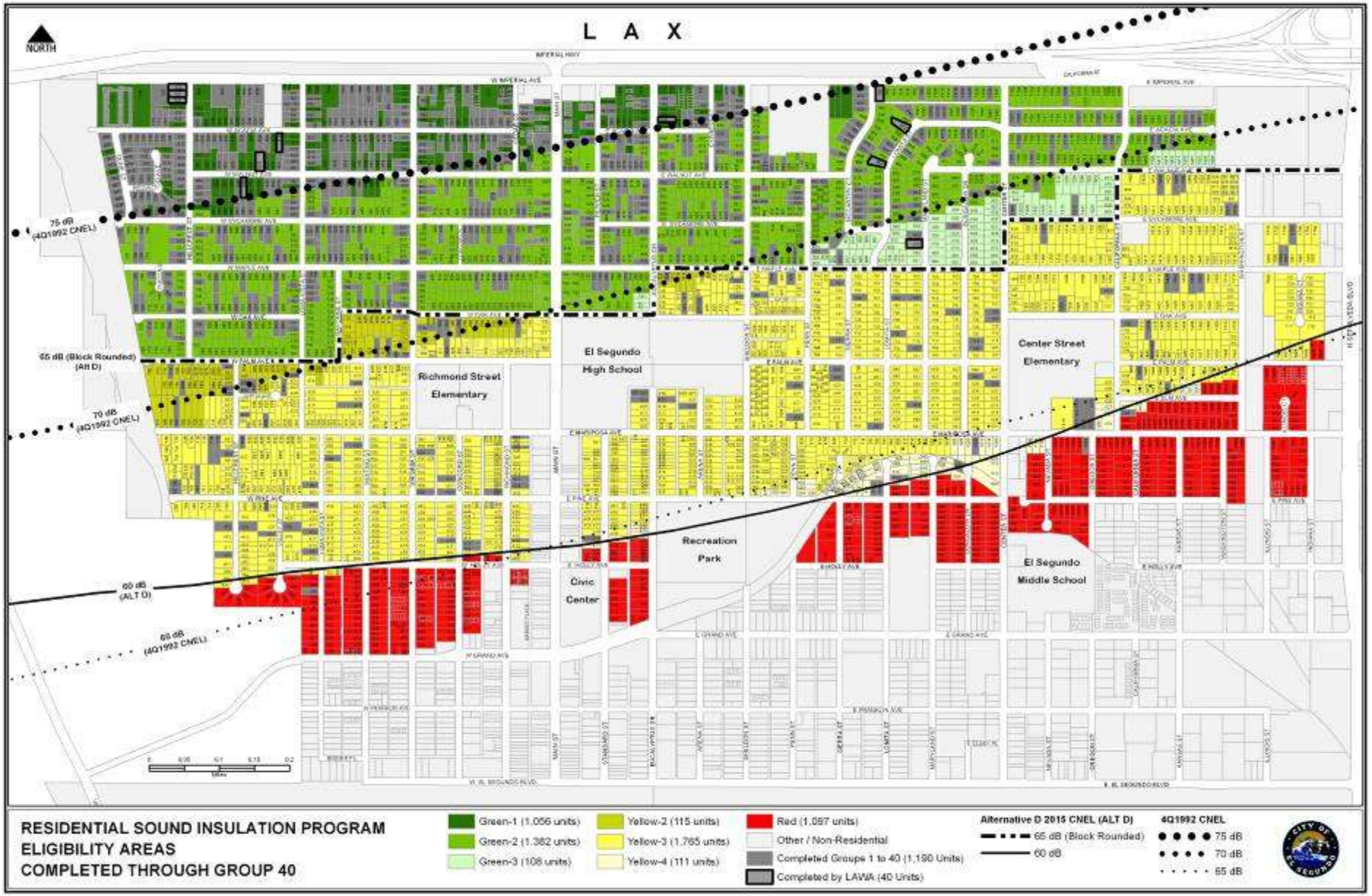
NORTH
L A X
75 dB (4Q1992 CNEL)
65 dB (Block Rounded) (Alt D)
70 dB (4Q1992 CNEL)
60 dB (ALT D)
65 dB (4Q1992 CNEL)
Richmond Street Elementary
El Segundo High School
Center Street Elementary
Recreation Park
Civic Center
El Segundo Middle School
RESIDENTIAL SOUND INSULATION PROGRAM
ELIGIBILITY AREAS
COMPLETED THROUGH GROUP 40
Green-1 (1,056 units)
Green-2 (1,382 units)
Green-3 (108 units)
Yellow-2 (115 units)
Yellow-3 (1,765 units)
Yellow-4 (111 units)
Red (1,097 units)
Other / Non-Residential
Completed Groups 1 to 40 (1,190 Units)
Completed by LAWA (40 Units)
Alternative D 2015 CNEL (ALT D)
65 dB (Block Rounded)
60 dB
4Q1992 CNEL
75 dB
70 dB
65 dB

LAX
NORTH
IMPERIAL HWY
W IMPERIAL AVE
W ACACIA AVE
W WALNUT AVE
W SYCAMORE AVE
W MAPLE AVE
W OAK AVE
DUNE ST
REDWOOD AVE
HILLCREST ST
VUCCA ST
LOMA VISTA ST
BAYONNE ST
CEDAR ST
MAIN ST
75 dB (2Q2005 CNEL)
75 dB (4Q1992 CNEL)
70 dB (2Q2005 CNEL)
RESIDENTIAL SOUND INSULATION PROGRAM
ELIGIBILITY AREAS
Green-1 (1,056 units)
Green-2 (1,382 units)
Green-3 (108 units)
Yellow-2 (115 units)
Yellow-3 (1,765 units)
Yellow-4 (111 units)
Other / Non-Residential
Within 2Q2005 75dB
Alternative D 2015 CNEL (ALT D)
65 dB (Block Rounded)
60 dB
4Q1992 CNEL
75 dB
70 dB
65 dB

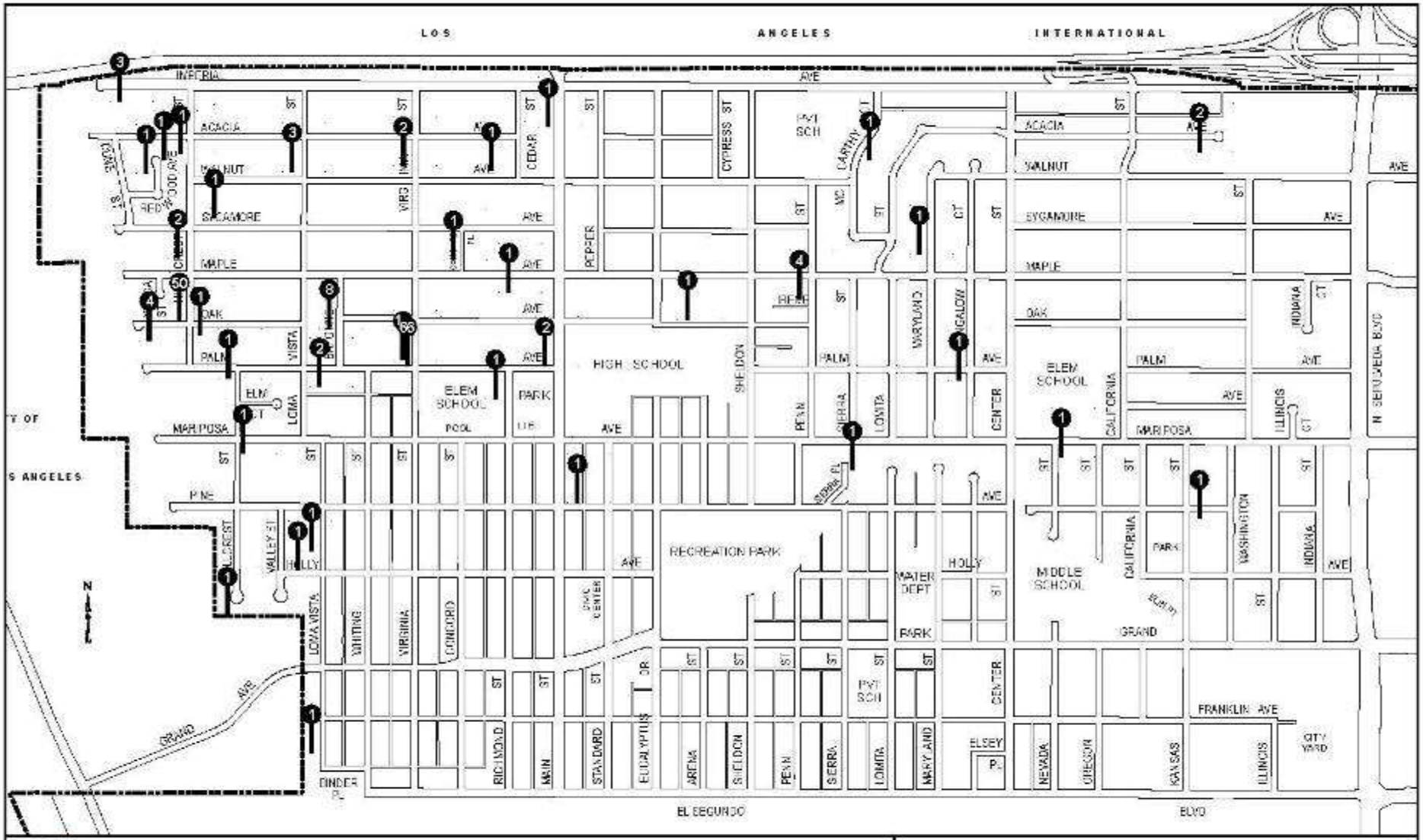

CITY OF EL SEGUNDO

Noise Complaint
August 6 to September 3, 2007

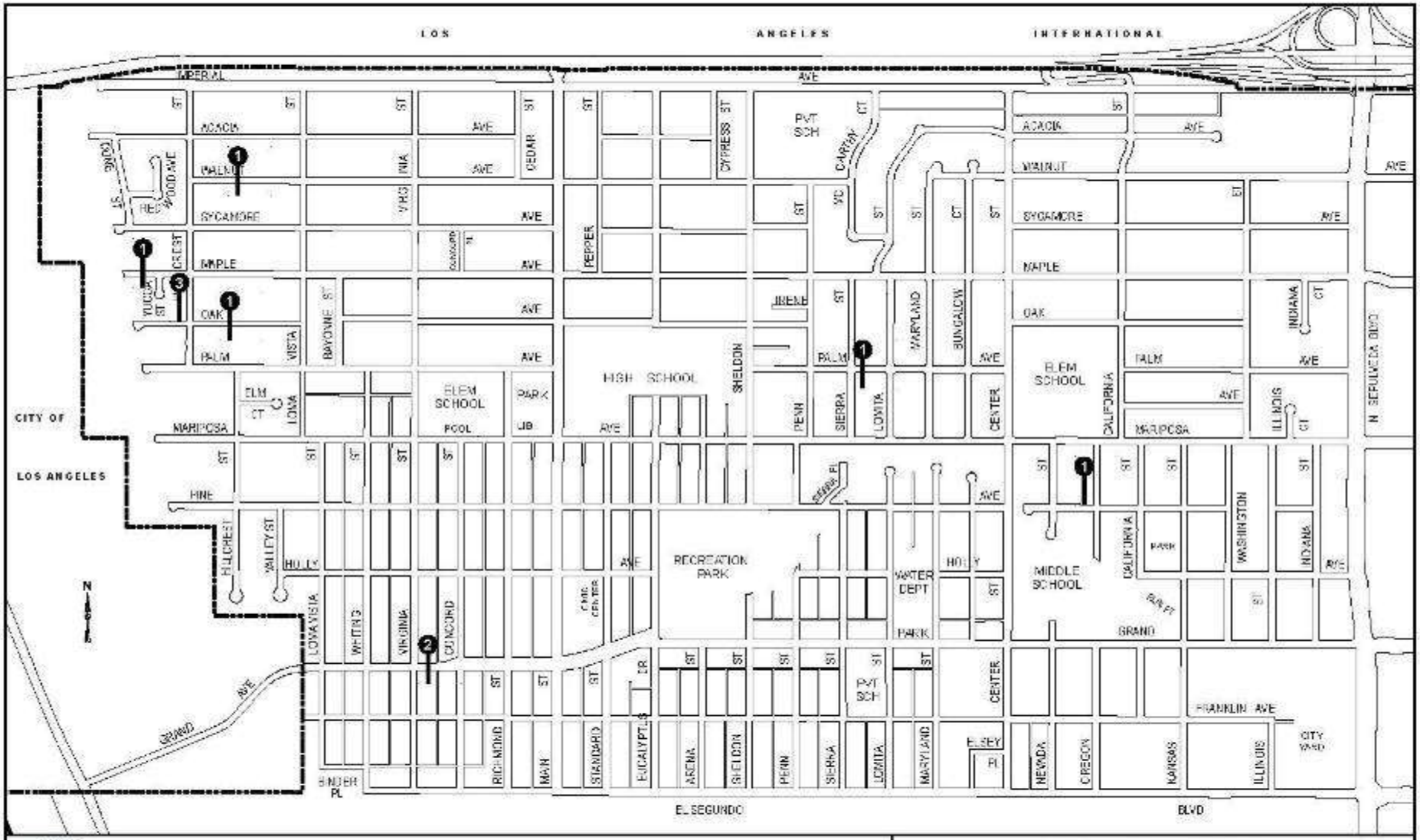

CITY OF EL SEGUNDO

Noise Complaints
December 1, 2009 to January 19, 2010

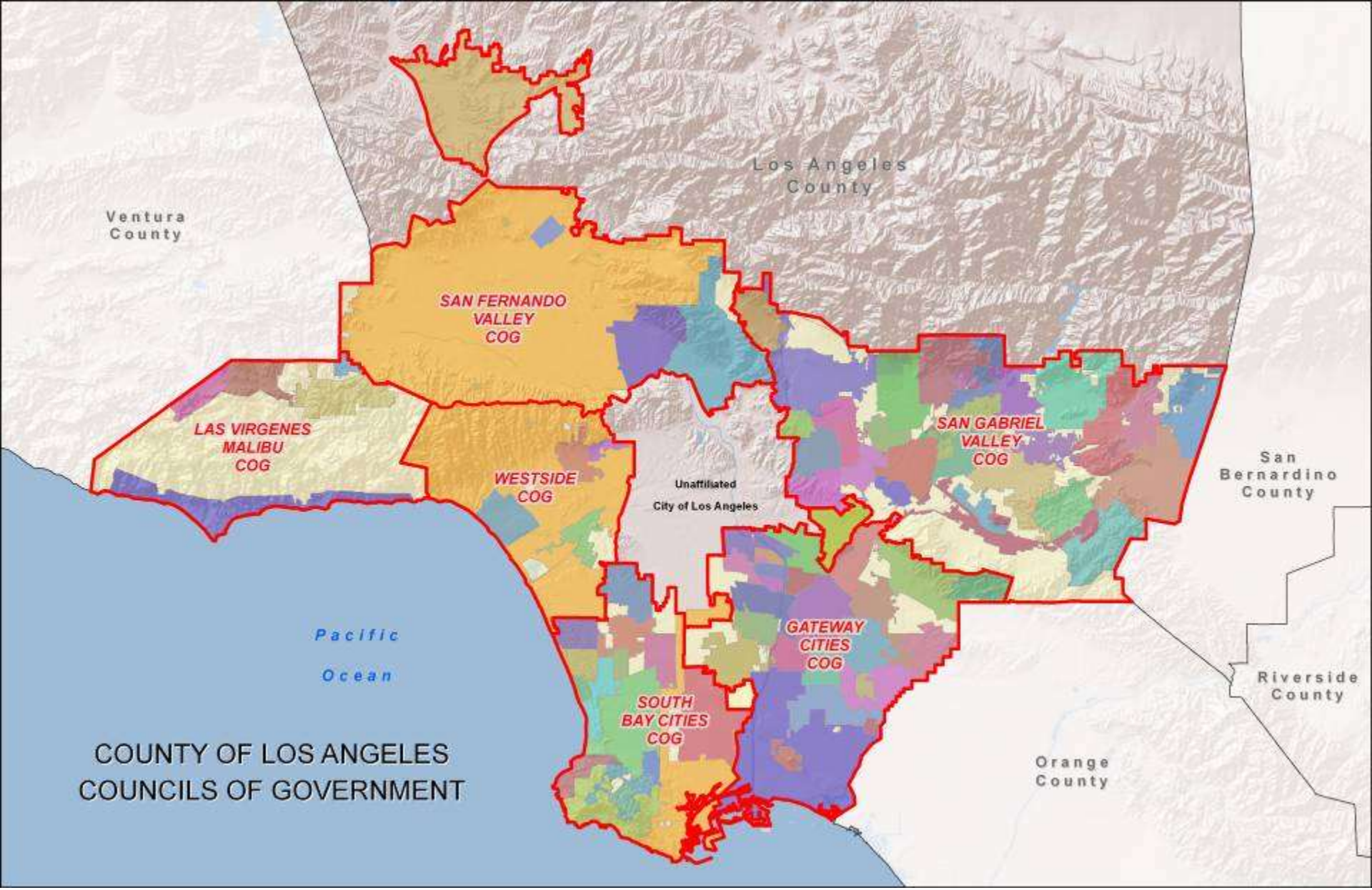
Los Angeles County
Ventura County
SAN FERNANDO VALLEY COG
LAS VIRGENES MALIBU COG
WESTSIDE COG
Unaffiliated
City of Los Angeles
SAN GABRIEL VALLEY COG
San Bernardino County
GATEWAY CITIES COG
SOUTH BAY CITIES COG
Riverside County
Orange County
Pacific Ocean
COUNTY OF LOS ANGELES
COUNCILS OF GOVERNMENT

INGLEWOOD
LAX
EL SEGUNDO
HAWTHORNE
GARDENA
MANHATTAN BEACH
LAWNDALE
HERMOSA BEACH
PACIFIC
OCEAN
REDONDO BEACH
TORRANCE
CARSON
PALOS VERDES ESTATES
LOMITA
ROLLING HILLS ESTATES
LOS ANGELES
ROLLING HILLS
RANCHO PALOS VERDES
PORT OF LA

South Bay Cities Council of Governments
Disaster Preparedness GIS Data Inventory

	CARSON	EL SEGUNDO	GARDENA	INGLEWOOD	LOMITA	MANHATTAN BEACH	REDONDO BEACH	TORRANCE	RANCHO PALOS VERDES	PALOS VERDES ESTATES
Infrastructure										
Parcels	poly	poly	poly	poly	poly	poly	poly	poly		poly
Streets	line	line	line	line	line	line	line	line		line
Rail lines	line	line	line	line	N/A	N/A	can do	line		N/A
Bridges	point	poly	N/A	line	N/A	*can do*	can do	point		
Bus routes	line	can do	can do	Point (Bus Stops)	line	line	in progress	line		
Transportation centers	point	n/a	N/A	can do	N/A	*can do*	can do	n/a		
Evacuation routes	line	line	in progress	line	checking	line		n/a		
Emergency response routes	N/A	n/a	in progress	-		line		n/a		
Emergency shelters	point	point	in progress	-		poly		point		
Electric utilities	N/A	in progress	can do	can do		-		n/a		
Gas utilities	N/A	n/a	can do	can do	N/A	-		n/a		
Communications utilities / fiber network	?	in progress	can do	-	N/A	line		n/a		
Water system/utilities	N/A	in progress	can do	in progress	can do	in progress		line		
Wastewater system	N/A	in progress	can do	*	can do	in progress	in progress	line		line
Stormwater system	line	line	can do	in progress	can do	in progress	in progress	line		line
Underground pipelines	graphic	line	N/A	can do	N/A	-		line		
Refineries	point	poly	N/A	N/A	N/A	N/A		n/a		
Orthophotos	jpeg, sid	sid, tiff	jpeg	TIFF/SID	tif, jpeg, sid	tif	jpeg	jpeg, sid, tif		tif
Public parking lots	N/A	in progress	poly	poly	can do	poly		n/a		
Landuse	poly	poly	poly	poly	can do	poly	poly	poly		
Institutions										
Governmental centers / public buildings	can do	point & poly	poly	point/poly	can do	poly		poly, partial		
Police / Fire stations	point	point	poly	point	can do	poly	can do	point, poly		
Emergency operations centers	point	point	N/A	point		*can do*		point		
Tourist attractions	N/A	n/a	N/A	poly	can do	*can do*		n/a		
Airports	N/A	line	N/A	poly (lax)	N/A	N/A	N/A	line		
Schools, colleges, universities (public & private)	point/poly	poly	poly	point	poly	poly	can do	poly		
Historic landmarks/districts	N/A	n/a	can do	can do	N/A	N/A	poly and poin	n/a		
Regional shopping centers	can do	n/a	can do	-	N/A	poly		n/a		
Recreation facilities (public & private)	poly	poly	poly	point/poly (Public)	poly	*can do*		n/a		
Major employment centers	point	n/a	can do	point	N/A	*can do*		n/a		
Sensitive receptors (e.g., churches, clinics, adult & child daycares, preschools, nursing homes)	point	point	in progress	can do	can do	poly		point		
Mobile home parks	poly	n/a	can do	point	can do	N/A	can do	n/a		
Hospitals / trauma centers	N/A	point	poly	point	N/A	N/A	N/A	point		
Mortuaries	N/A	point	can do	can do	can do	*can do*	can do	n/a		
Poison control centers	N/A	n/a	can do		N/A	*can do*		n/a		

What is the South Bay Cities COG GIS Working Group?

The South Bay Cities COG GIS Working Group gets its members from staff of 16 member cities, the Port of Los Angeles, Los Angeles County Sanitation District and CSU Dominguez Hills. Group members work to advance the use of technology in local operations through education and information sharing as well as coordinating joint projects. The timeline on this poster shows just some of our accomplishments over the past 16 years.

Councils of Government serve their local governments in a variety of ways. At the county and multi-county level they serve as the regional transportation planning agency under state law and the metropolitan planning organization under federal law. At the sub-county level like the South Bay Cities Council of Government (SBCCOG) they undertake functions ranging from assisting with regional economic development to acting as a storehouse for regional data and information. Most are formed as joint powers agreements of cities and counties, and all are governed by locally elected city council members and county supervisors.

COGs address issues that transcend local boundaries, which local officials have decided are better addressed by mutual cooperation and a unified local response to regional concerns. They prepare regional plans, set regional policy, strengthen the effectiveness of local government, and develop and maintain regional databases.

The SBCCOG was formed in 1994 as a joint powers authority of 16 cities and the County of Los Angeles, an area with a total population in 2010 of over one million people. Members share the goal of maximizing the quality of life and productivity of our area. While as cities we all value what makes us unique and independent, there are times when our collective endeavors get better results. This vision of what we can do for our communities is what motivates our members and can best be described three ways: Partnership, Persuasion and Performance.

The SBCCOG's activities include co-chairing the LA Air Force Regional Alliance, a government & business coalition that helps ensure the LA Air Force Base remains in the South Bay. It also acts as liaison with other governmental agencies including Southern California Association of Governments, Los Angeles County Department of Public Works, Los Angeles County Metropolitan Transportation Authority, Caltrans, and South Coast Air Quality Management District. It partnered with Southern California Edison and Southern California Gas Company to establish the South Bay Environmental Services Center, providing energy efficiency resources to cities, business, and residents - the first such program in the LA area.

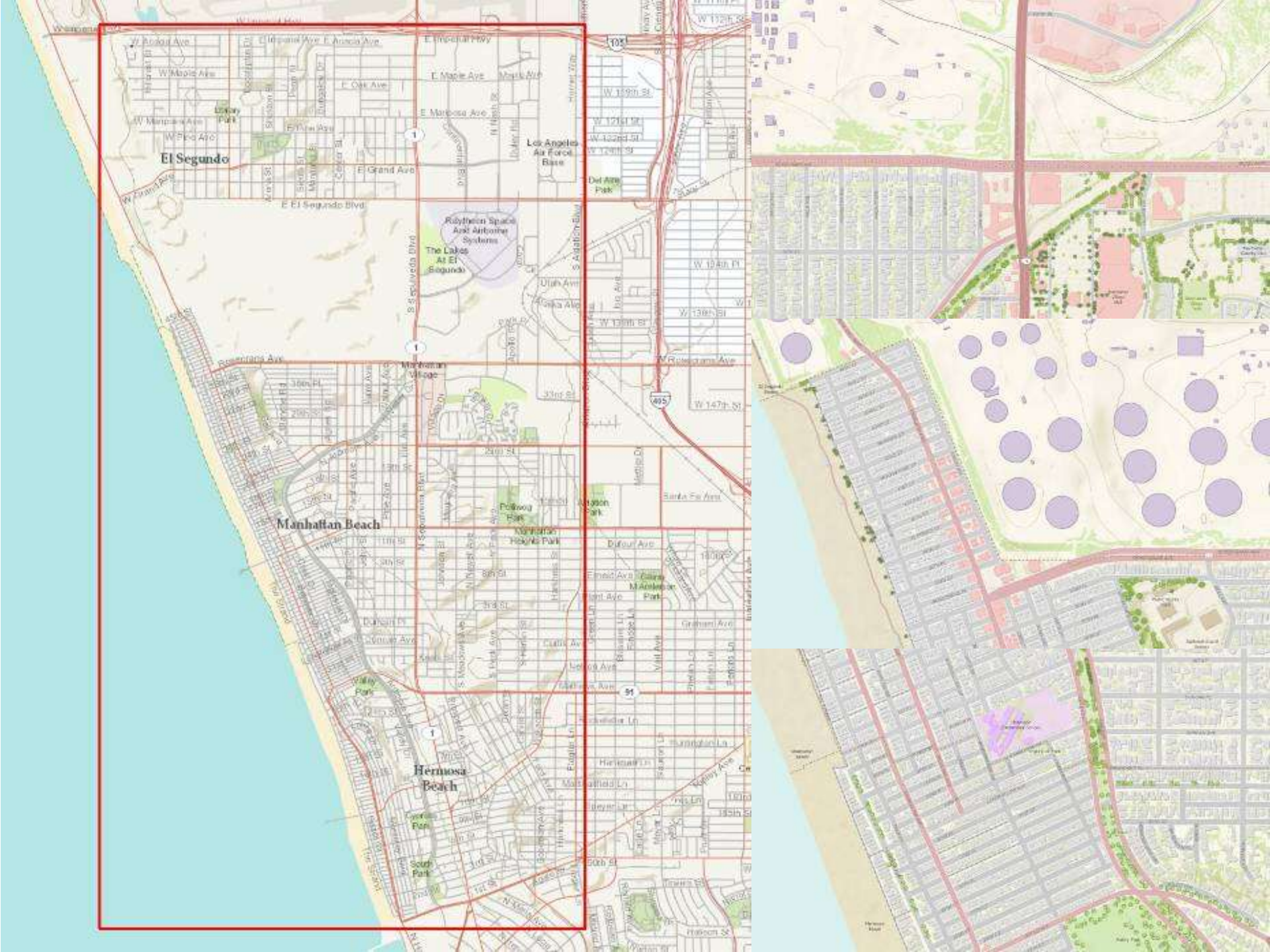
El Segundo
Manhattan Beach
Hermosa Beach
Los Angeles Air Force Base
Del Aire Park
Rolytheon Space And Airborne Systems
The Lakes At El Segundo
Manhattan Village
Manhattan Heights Park
Pollwog Park
Aviation Park
Gaines M Anderson Park
Valley Park
Cypress Park
South Park
E Imperial Hwy
E Maple Ave
E Mariposa Ave
E Grand Ave
E El Segundo Blvd
W Rosecrans Ave
W 147th St
Santa Fe Ave
Dufour Ave
Graham Ave
Nelson Ave
Matheson Ave
Rockefeller Ln
Huntington Ln
Marshalfield Ln
Hartford Ln
Fogler Ln
Pacific Ln
Vail Ave
Phelan Ln
Sauron Ln
Fenton Ln
Hatteen St
Hatteen Ave
Gobernador Ave
Hermosa Ave
Pacific Ave
Ardmore Ave
Valley Dr
Pine Ave
Manhattan Ave
Highland Ave
Sepulveda Blvd
S Sepulveda Blvd
N Sepulveda Blvd
S Aviation Blvd
Utah Ave
Arizona Ave
Apollo Ave
Mariposa Ave
Maple Ave
Oak Ave
Pine Ave
Grand Ave
Library Park
Maple Ave
Oak Ave
Mariposa Ave
Pine Ave
Grand Ave
W Maple Ave
W Mariposa Ave
W Pine Ave
W Grand Ave
W Imperial Hwy
W Anacia Ave
E Anacia Ave
W 159th St
W 121st St
W 122nd St
W 124th St
W 134th St
W 138th St
W 139th St
W 147th St
W 112th St
105
405
91
1

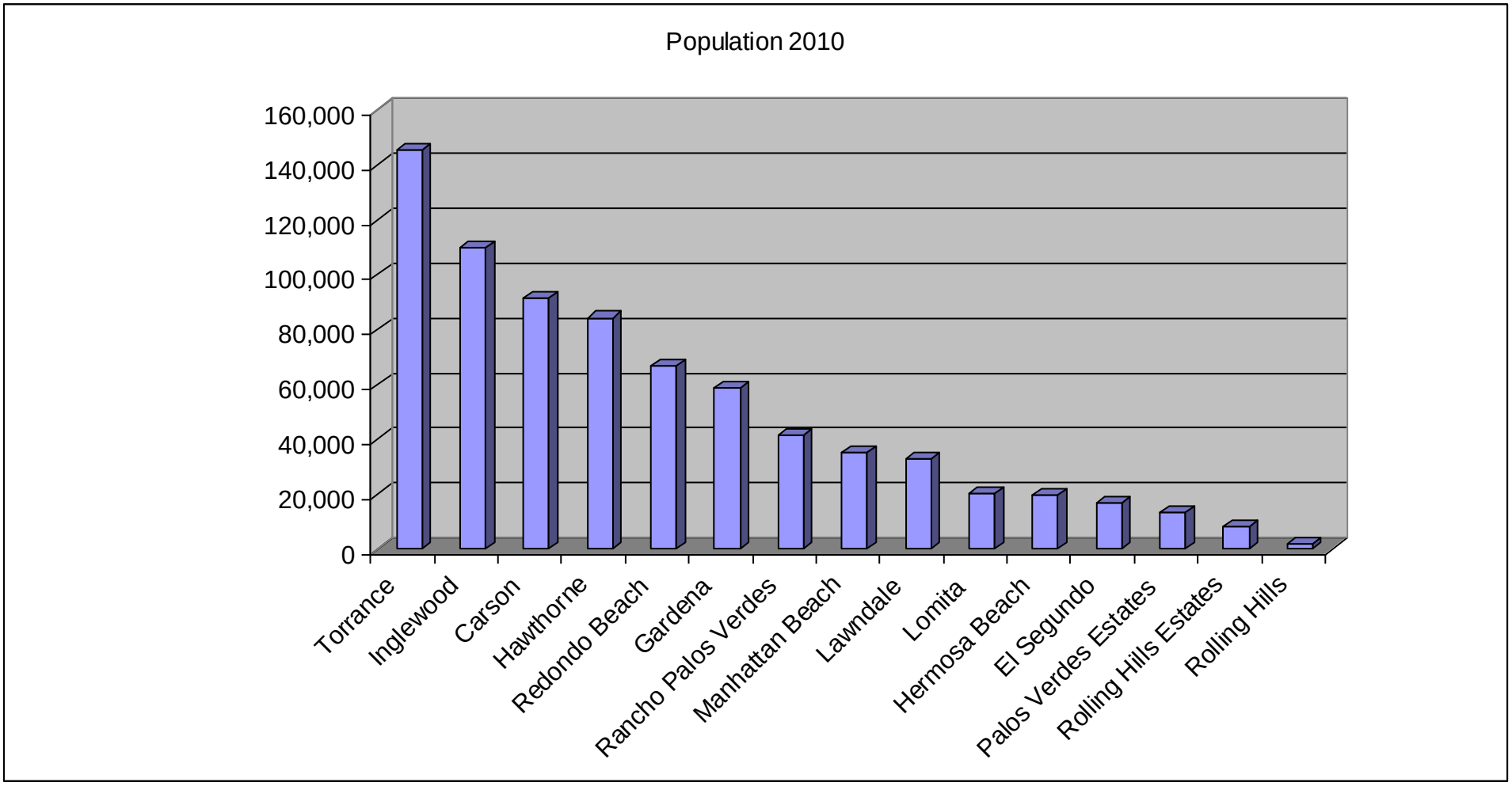
Population 2010
160,000
140,000
120,000
100,000
80,000
60,000
40,000
20,000
0
Torrance
Inglewood
Carson
Hawthorne
Redondo Beach
Gardena
Rancho Palos Verdes
Manhattan Beach
Lawndale
Lomita
Hermosa Beach
El Segundo
Palos Verdes Estates
Rolling Hills Estates
Rolling Hills

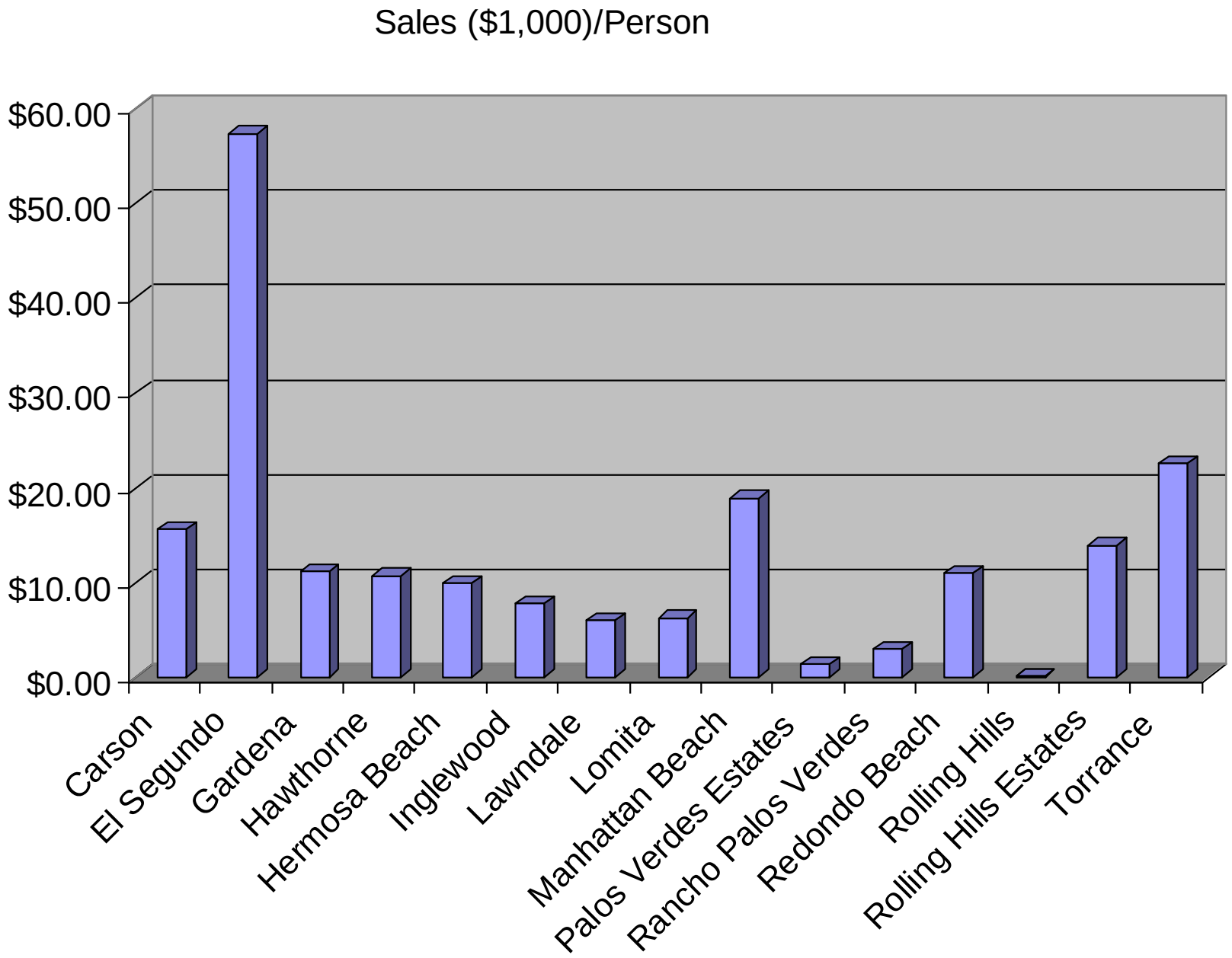
Sales ($1,000)/Person
$60.00
$50.00
$40.00
$30.00
$20.00
$10.00
$0.00
Carson
El Segundo
Gardena
Hawthorne
Hermosa Beach
Inglewood
Lawndale
Lomita
Manhattan Beach
Palos Verdes Estates
Rancho Palos Verdes
Redondo Beach
Rolling Hills
Rolling Hills Estates
Torrance

#	Employer	# of Employees
1	Raytheon Space and Airborne Systems	7,268
2	Northrop Grumman	5,219
3	Boeing Satellite Development Center	5,167
4	The Aerospace Corporation	3,002
5	DirecTV	1,866
6	Mattel	1,635
7	Chevron	1,179

Place name[1]	Total resident population	Total workers working in the area	Total workers living in the area	Estimated daytime population	Daytime population change due to commuting (#)	Daytime population change due to commuting (%)	Workers who lived and worked in the same county (#)	Workers who lived and worked in the same county (%)	Employment residence ratio[2]
Tysons Corner CDP, VA	18,540	65,430	11,319	72,651	54,111	291.9	2,554	22.6	5.78
El Segundo city, CA	16,033	55,231	9,092	62,172	46,139	287.8	2,919	32.1	6.07
Santa Fe Springs city, CA	17,438	50,083	6,256	61,265	43,827	251.3	1,112	17.8	8.01
Doral CDP, FL	20,438	53,131	9,767	63,802	43,364	212.2	2,623	26.9	5.44
Auburn Hills city, MI	19,837	48,672	10,752	57,757	37,920	191.2	2,520	23.4	4.53
Creve Coeur city, MO	16,500	38,631	8,184	46,947	30,447	184.5	1,927	23.5	4.72
Secaucus town, NJ	15,931	35,226	7,331	43,826	27,895	175.1	1,970	26.9	4.81
Naples city, FL	20,976	35,991	7,138	49,829	28,853	137.6	4,006	56.1	5.04
Tukwila city, WA	17,181	32,064	8,656	40,589	23,408	136.2	1,502	17.4	3.70
King of Prussia CDP, PA	18,511	34,969	10,708	42,772	24,261	131.1	2,930	27.4	3.27
Bridgeton city, MO	15,550	28,035	7,716	35,869	20,319	130.7	1,641	21.3	3.63
Romulus city, MI	22,979	38,358	10,254	51,083	28,104	122.3	2,838	27.7	3.74
Hauppauge CDP, NY	20,100	32,852	10,257	42,695	22,595	112.4	1,754	17.1	3.20
Ashwaubenon village, WI	17,634	28,321	9,568	36,387	18,753	106.3	3,633	38.0	2.96
Myrtle Beach city, SC	22,759	35,160	12,430	45,489	22,730	99.9	7,855	63.2	2.83
Greensburg city, PA	15,889	22,187	7,006	31,070	15,181	95.5	2,819	40.2	3.17
Brunswick city, GA	15,600	20,854	5,961	30,493	14,893	95.5	3,925	65.8	3.50

Place name	Total resident population	Total workers working in the place	Total workers living in the place	Estimated daytime population	Daytime population change due to commuting		Workers who lived and worked in the same place		Employ-ment residence ratio	National Rank (City Population Range)
					Number	Percent	Number	Percent		
Los Angeles	3,694,820	1,622,772	1,494,895	3,822,697	127,877	3.5	943,489	63.1	1.09	6th Over 1 Million[1]
Long Beach	461,522	168,085	184,479	445,128	-16,394	-3.6	61,685	33.4	0.91	34th 250-500,000[2]
Burbank	100,316	84,806	48,430	136,692	36,376	36.3	14,781	30.5	1.75	15th 100-250,000[3]
Santa Monica	84,084	88,449	45,933	126,600	42,516	50.6	14,789	32.2	1.93	14th 50-100,000[3]
Beverly Hills	33,784	50,365	15,673	68,476	34,692	102.7	4,117	26.3	3.21	5th 25-50,000[3]
El Segundo	16,033	55,231	9,092	62,172	46,139	287.8	2,919	32.1	6.07	2nd 15-25,000[3]
Santa Fe Springs	17,438	50,083	6,256	61,265	43,827	251.3	1,112	17.8	8.01	3rd 15-25,000[3]
Commerce	12,568	48,567	3,882	57,253	44,685	355.5	818	21.1	12.51	1st 5-15,000[3]
Irwindale	1,446	13,341	571	14,216	12,770	883.1	123	21.5	23.36	19th Under 5,000[3]

All data from Census 2000 PHC-T-40, Estimated Daytime Population and Employment-Residence Ratios: 2000

Table 1: Leading Places on Percent Change in Daytime Population, by Size (Total Resident Population)

[1]Of all 6 cities in category

[2]Of all 38 cities in category

[3]Of top 20 cities in category

Thousand Oaks
1
Westlake Village
1
Burbank
1
Pasadena
2
Los Angeles
5
Beverly Hills
1
Rosemead
1
El Segundo
2
Long Beach
1
Santa Ana
1
Irvine
4
Newport Beach
1
San Diego
2
FORTUNE 500 COMPANY HEADQUARTERS
IN SOUTHERN CALIFORNIA
2012 COUNT BY CITY

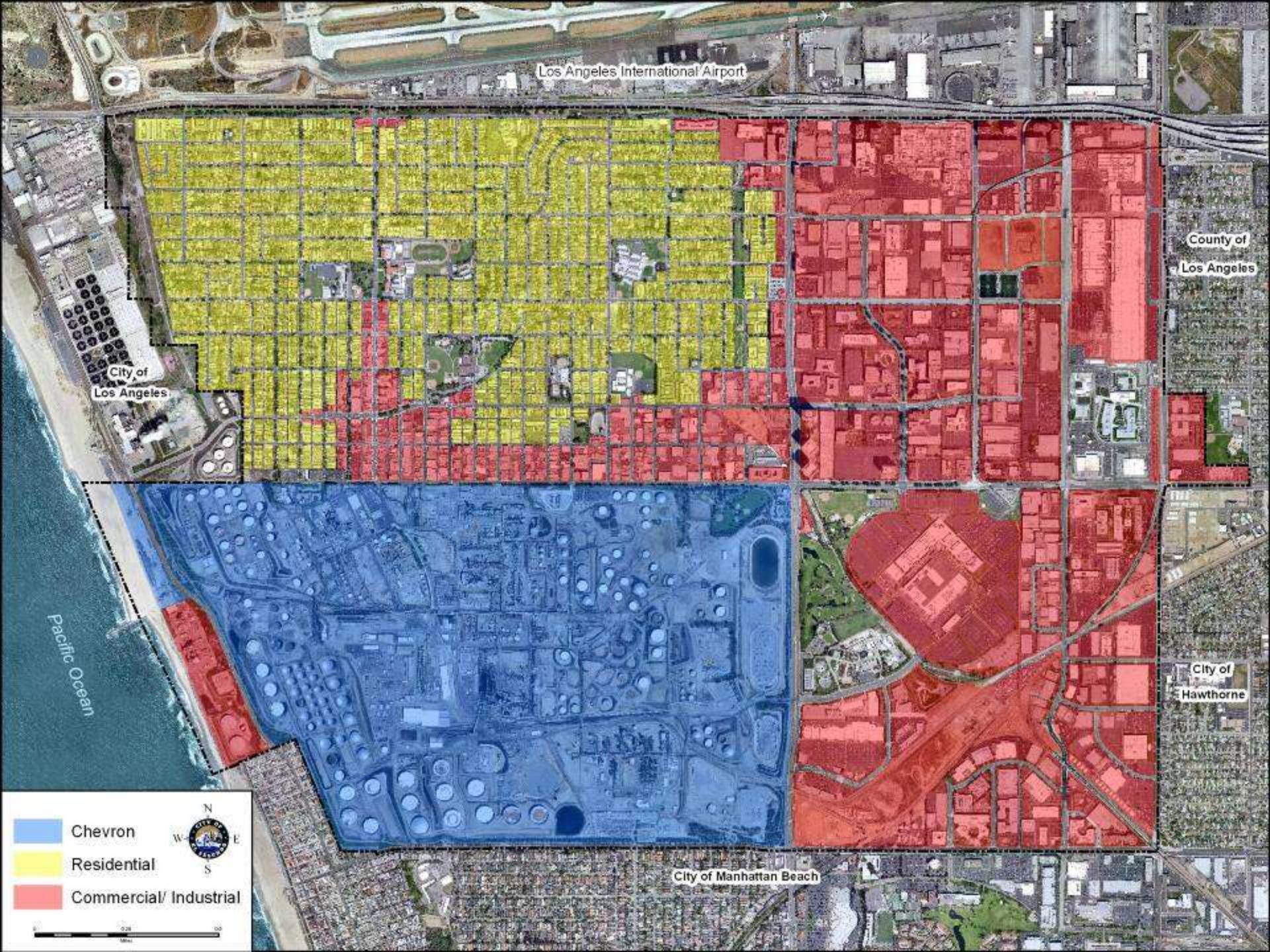
Los Angeles International Airport
City of Los Angeles
County of Los Angeles
City of Hawthorne
City of Manhattan Beach
Pacific Ocean
Chevron
Residential
Commercial/ Industrial
N
W
E
S

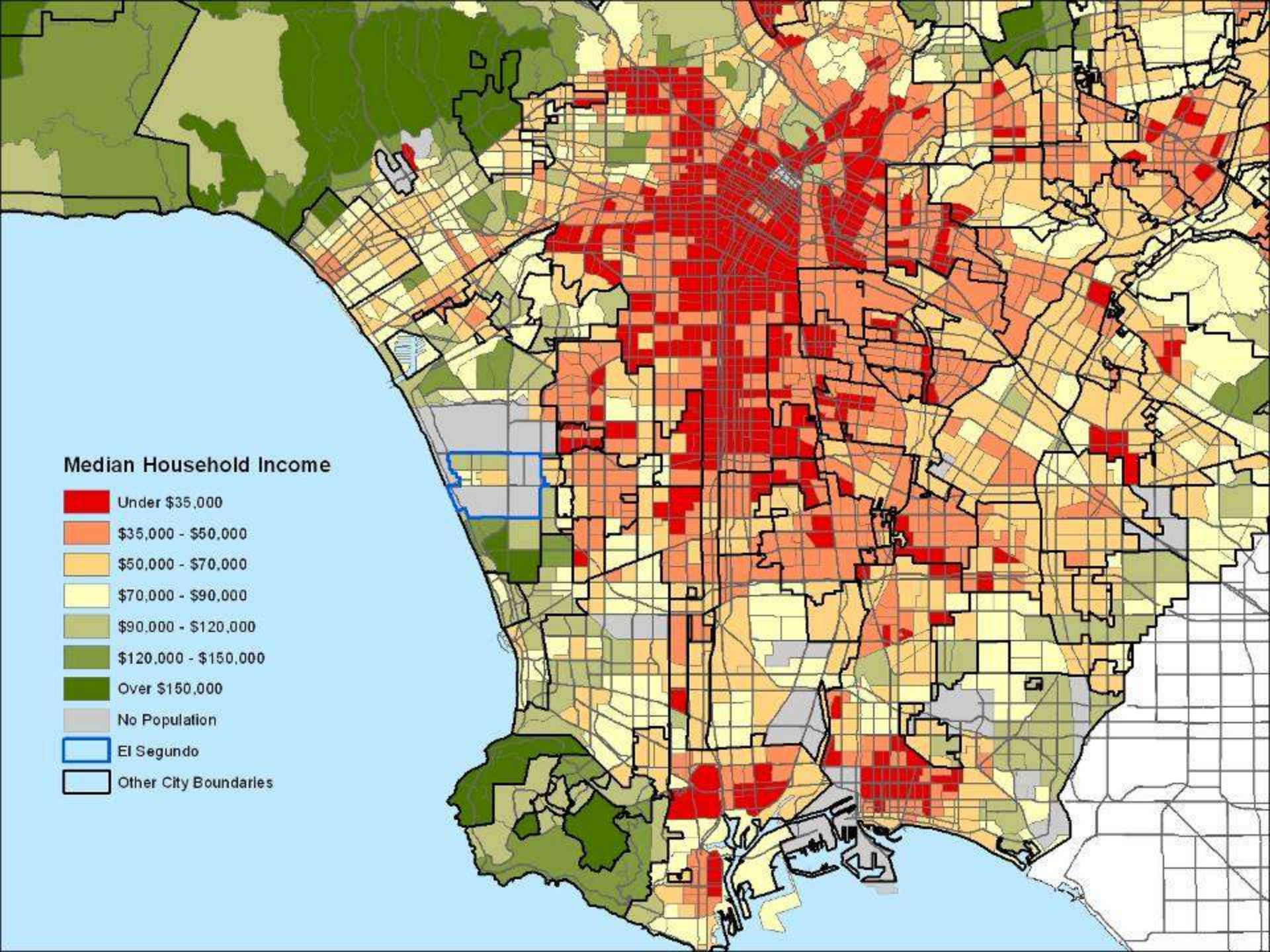
Median Household Income
Under $35,000
$35,000 - $50,000
$50,000 - $70,000
$70,000 - $90,000
$90,000 - $120,000
$120,000 - $150,000
Over $150,000
No Population
El Segundo
Other City Boundaries

143
4136-023-009
45
140
4136-028-018
143
4136-023-008
45
90
4136-024-018
143
140
143
70
4136-028-001
45
4136-027-001
4136-028-021
143
4136-028-023
4136-028-020
40
80
143
4136-027-029
4136-028-022
4136-028-025
40

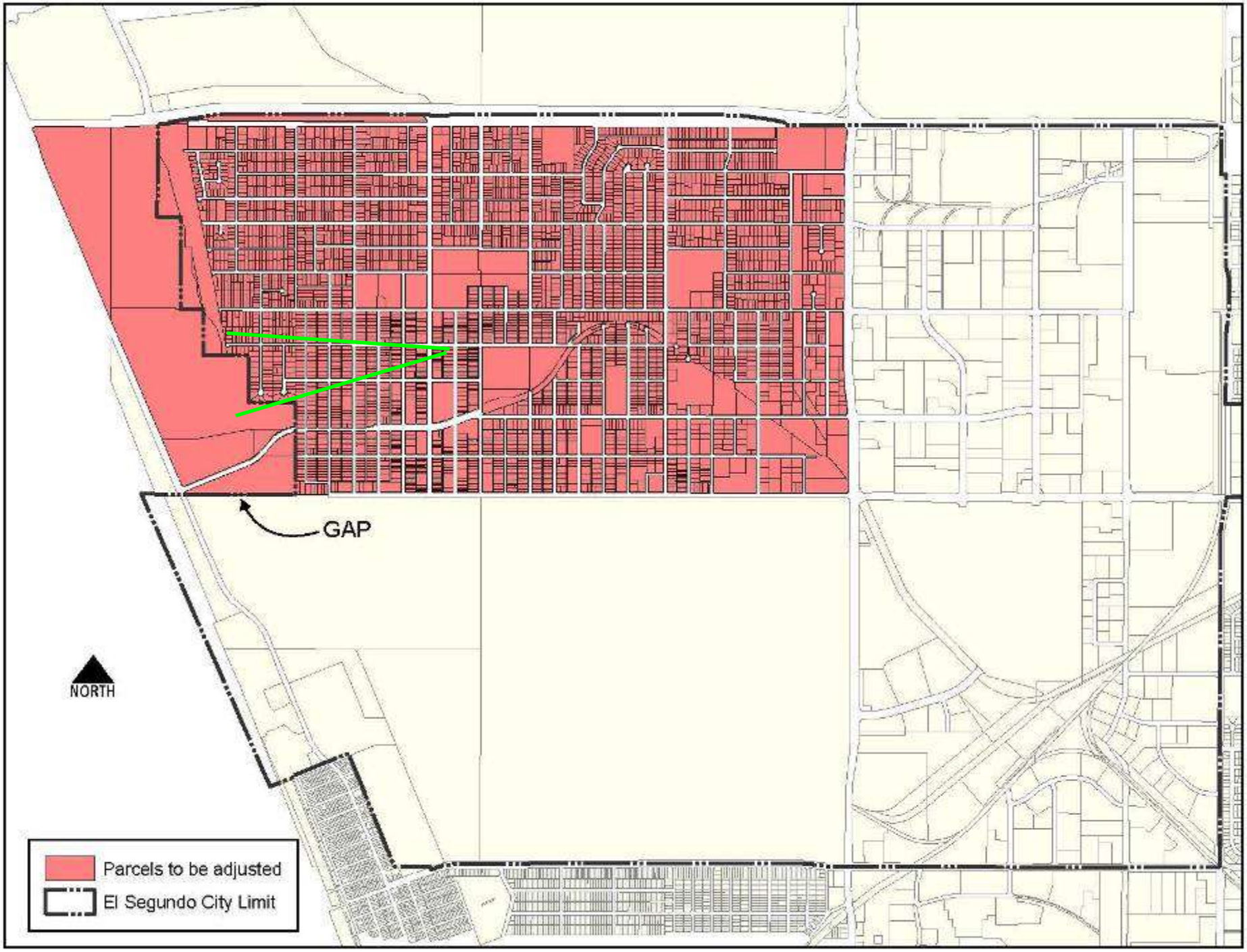
GAP
NORTH
Parcels to be adjusted
El Segundo City Limit

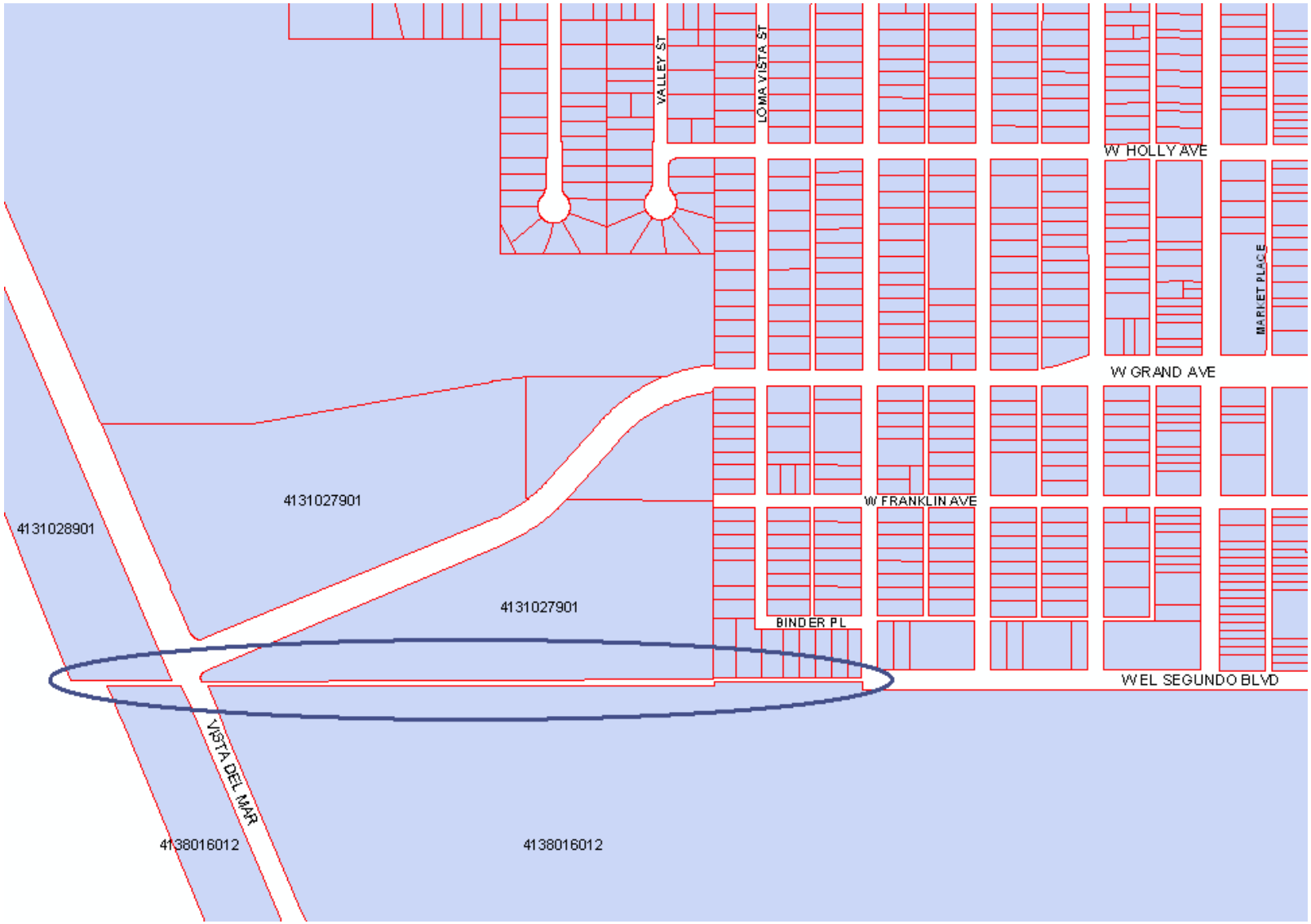
VALLEY ST
LOMA VISTA ST
W HOLLY AVE
MARIET PLACE
W GRAND AVE
4131027901
4131028901
W FRANKLIN AVE
4131027901
BINDER PL
W EL SEGUNDO BLVD
VISTA DEL MAR
4138016012
4138016012

4136-023-009
45
143
4136-023-008
45
143
90
4136-024-018
140
4136-028-001
143
4136-028-021
45
143
4136-028-020
40
143
4136-028-025
40
143
70
4136-027-001
45
4136-027-029
80
140


4136-023-009
45
143
4136-023-008
143
90
4136-024-018
140
STOP
143
4136-028-021
70
4136-027-001
45
143
4136-028-020
40
4136-027-029
80
143
4136-028-025
140


4136-023-009
143
143
143
4136-028-021
143
4136-028-020
143
4136-028-025
70
4136-027-001
45
45
40
40
90
90

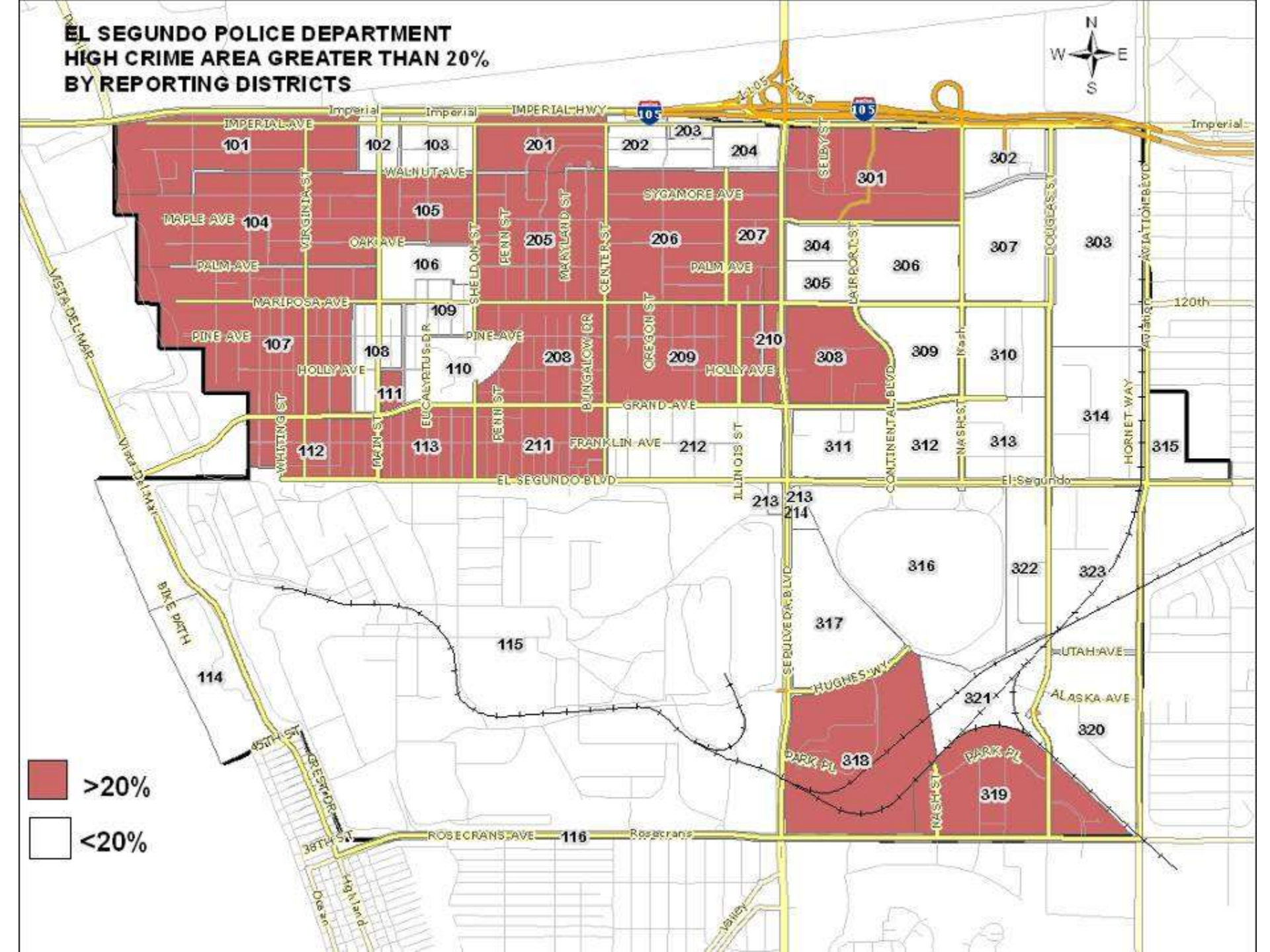
EL SEGUNDO POLICE DEPARTMENT
HIGH CRIME AREA GREATER THAN 20%
BY REPORTING DISTRICTS
N
W
E
S
>20%
<20%
IMPERIAL AVE
IMPERIAL HWY
Imperial
WALNUT AVE
SYCAMORE AVE
MAPLE AVE
OAK AVE
PALM AVE
MARIPOSA AVE
PINE AVE
HOLLY AVE
GRAND AVE
FRANKLIN AVE
EL SEGUNDO BLVD
ROSECRANS AVE
VIRGINIA ST
SHELDON ST
PENN ST
MARYLAND ST
CENTER ST
OREGON ST
BUNGALOW DR
EUCALYPTUS DR
MAIN ST
WHITING ST
SEPULVEDA BLVD
ILLINOIS ST
CONTINENTAL BLVD
NASH ST
LAIRPORT ST
DOUGLASS ST
AVIATION BLVD
HORNET WAY
VISTA DEL MAR
BIKE PATH
45TH ST
38TH ST
GRESHAM DR
HIGHLAND
UTAH AVE
ALASKA AVE
HUGHES WY
PARK PL
120th
101
102
103
201
202
203
204
301
302
104
105
205
206
207
304
305
306
307
303
106
107
108
109
110
208
209
210
308
309
310
111
112
113
211
212
311
312
313
314
315
213
214
316
322
323
317
115
114
321
320
318
319
116

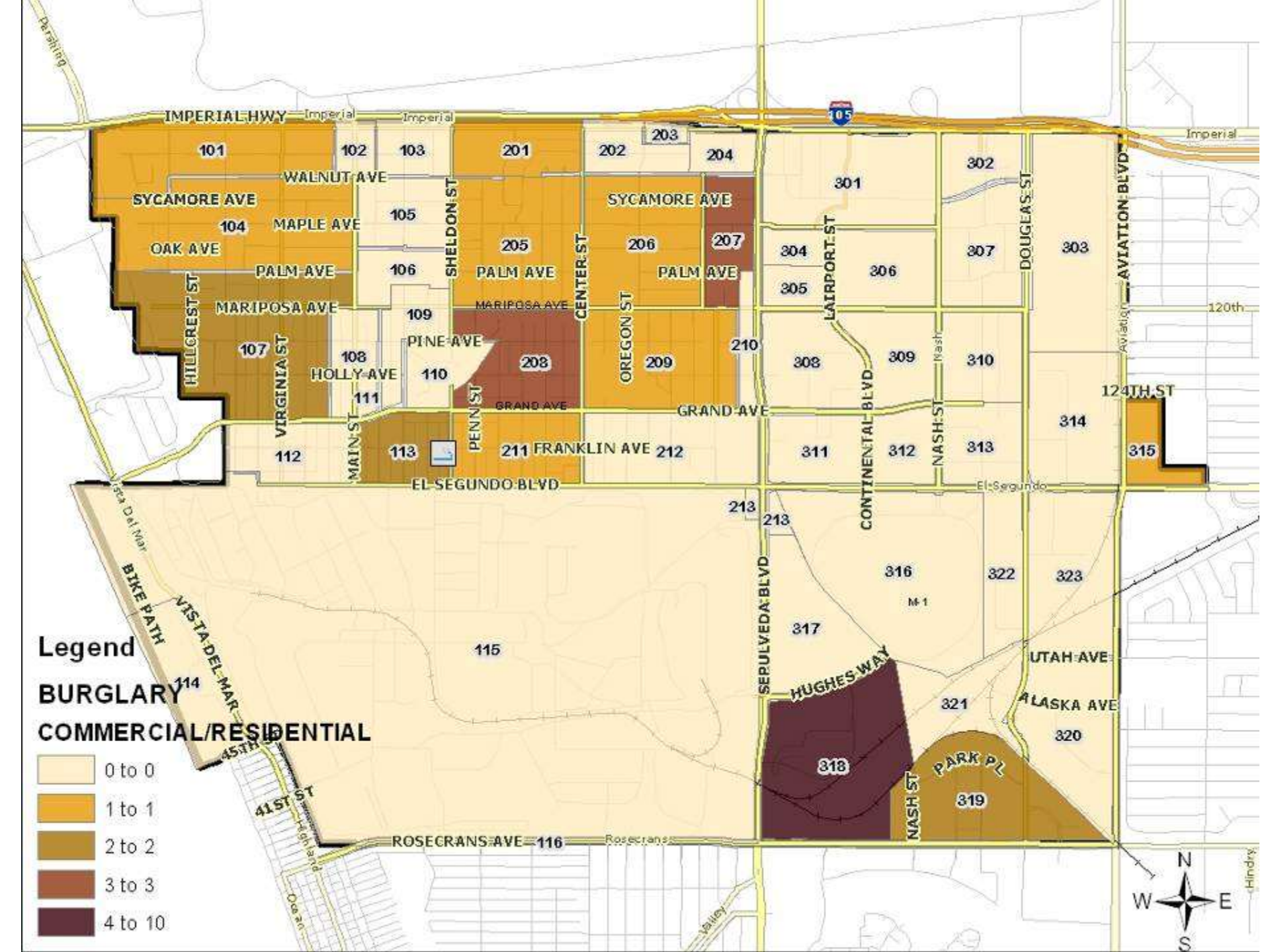
IMPERIAL HWY
WALNUT AVE
SYCAMORE AVE
MAPLE AVE
OAK AVE
PALM AVE
MARIPOSA AVE
PINE AVE
HOLLY AVE
GRAND AVE
FRANKLIN AVE
EL SEGUNDO BLVD
ROSECRANS AVE
SHELDON ST
CENTER ST
OREGON ST
HILLCREST ST
VIRGINIA ST
MAIN ST
PENN ST
LAIRPORT ST
DOUGLAS ST
AVIATION BLVD
CONTINENTAL BLVD
NASH ST
SEPULVEDA BLVD
HUGHES WAY
UTAH AVE
ALASKA AVE
PARK PL
120TH
124TH ST
VISTA DEL MAR
BIKE PATH
41ST ST
101
102
103
104
105
106
107
108
109
110
111
112
113
115
201
202
203
204
205
206
207
208
209
210
211
212
213
301
302
303
304
305
306
307
308
309
310
311
312
313
314
315
316
317
318
319
320
321
322
323
M-1
Legend
BURGLARY
COMMERCIAL/RESIDENTIAL
0 to 0
1 to 1
2 to 2
3 to 3
4 to 10
N
W
E
S

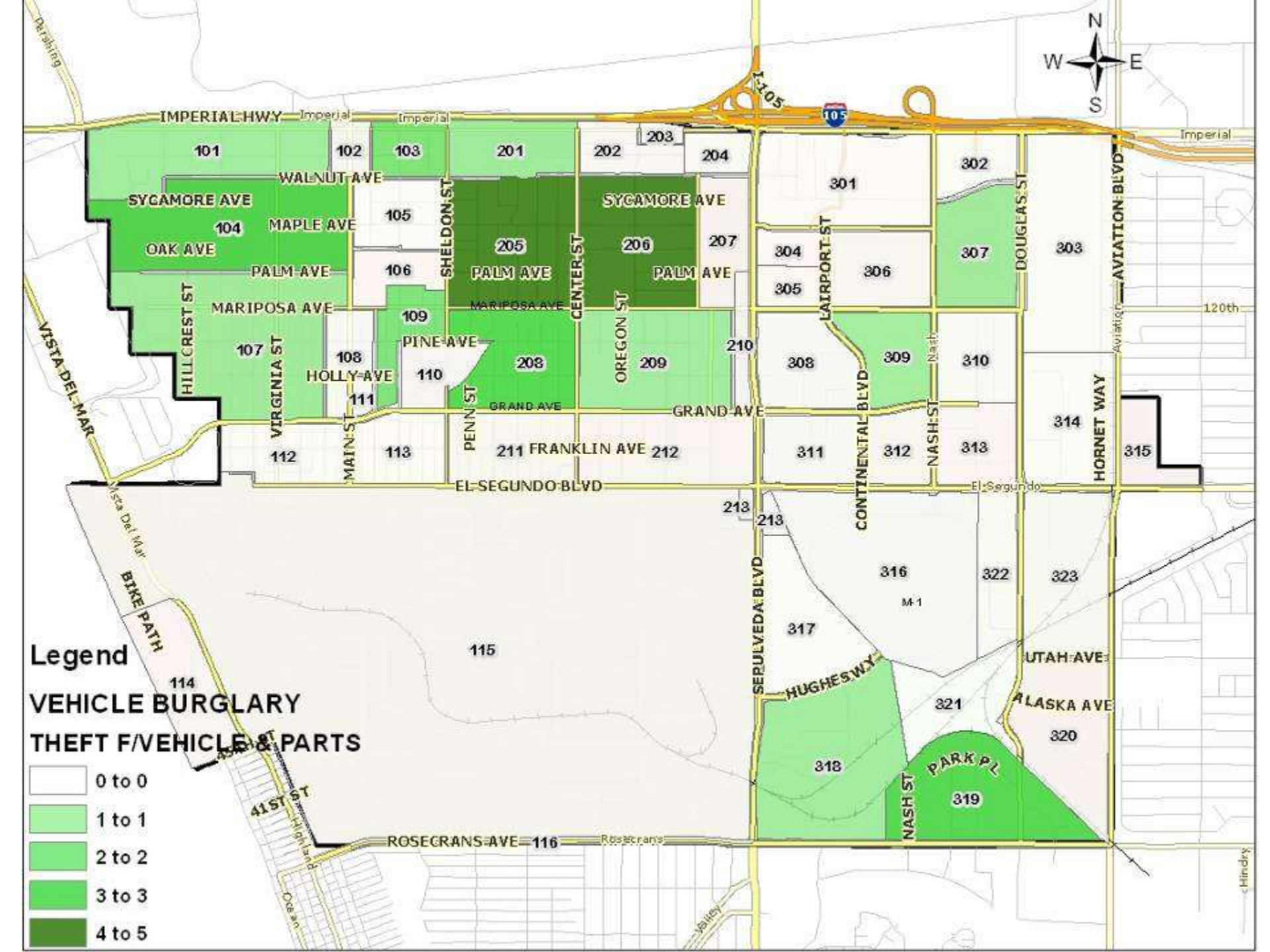

Legend
VEHICLE BURGLARY
THEFT F/VEHICLE & PARTS
0 to 0
1 to 1
2 to 2
3 to 3
4 to 5
N
W
E
S
IMPERIAL HWY
Imperial
I-105
105
WALNUT AVE
SYCAMORE AVE
MAPLE AVE
OAK AVE
PALM AVE
MARIPOSA AVE
PINE AVE
HOLLY AVE
GRAND AVE
FRANKLIN AVE
EL SEGUNDO BLVD
El Segundo
HILLCREST ST
VIRGINIA ST
MAIN ST
SHELDON ST
PENN ST
CENTER ST
OREGON ST
LAIRPORT ST
CONTINENTAL BLVD
NASH ST
DOUGLAS ST
AVIATION BLVD
HORNET WAY
SEPULVEDA BLVD
HUGHES WY
UTAH AVE
ALASKA AVE
PARK PL
ROSECRANS AVE
Rosecrans
VISTA DEL MAR
BIKE PATH
41 ST ST
Highland
Ocean
Valley
Hindry
120th
Aviation
Nash
M-1
101
102
103
104
105
106
107
108
109
110
111
112
113
114
115
116
201
202
203
204
205
206
207
208
209
210
211
212
213
301
302
303
304
305
306
307
308
309
310
311
312
313
314
315
316
317
318
319
320
321
322
323

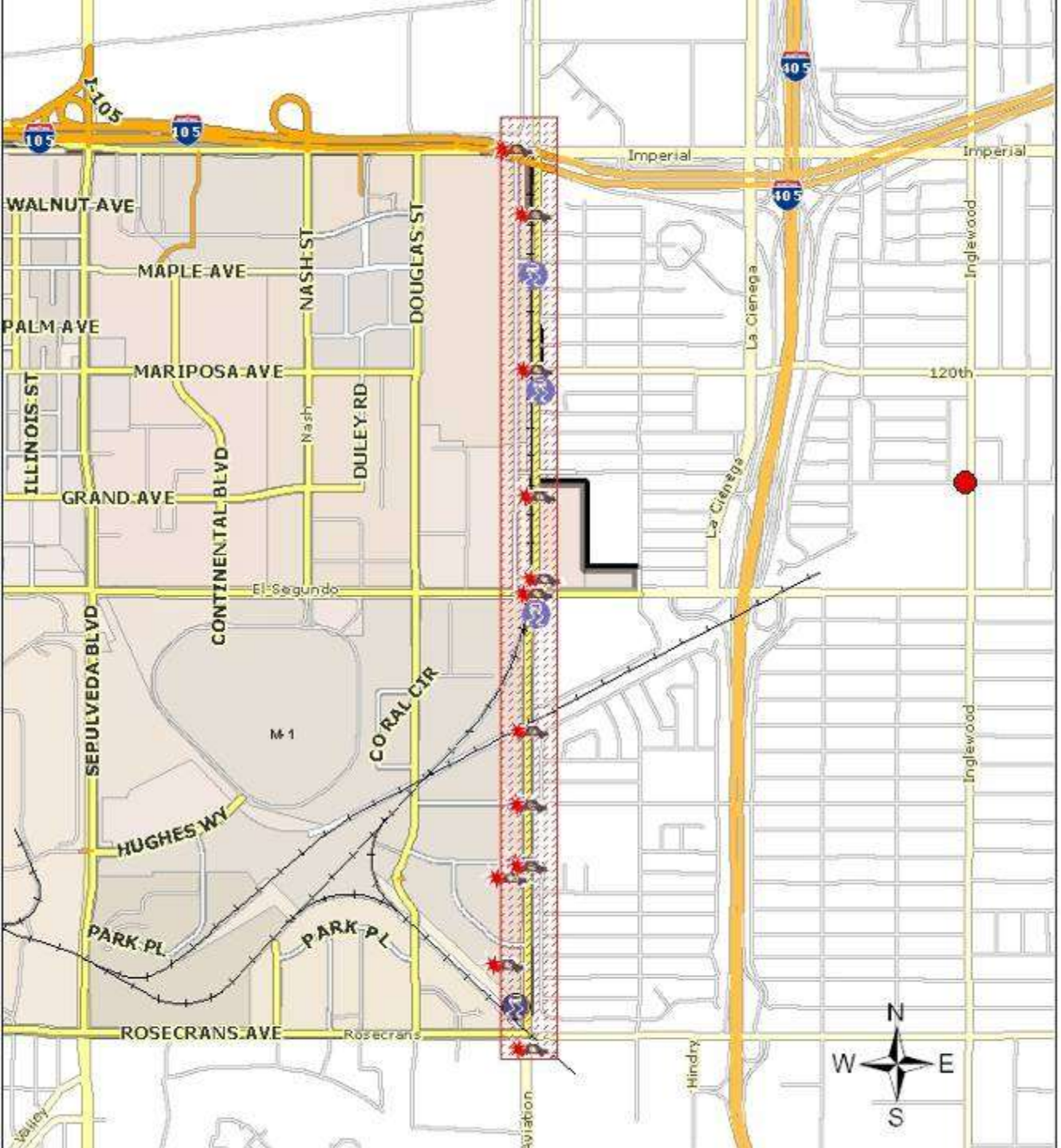

EL SEGUNDO POLICE DEPARTMENT

CRIME STATISTICAL REPORT

LOCATION:
SELECTED AREA
AVIATION BLVD
(BETWEEN IMPERIAL HWY
AND ROSECRANS AVE)

PERIMETER:
OFFENSES WITHIN 20 FT

REPORTED PERIOD:
JANUARY 1, 2006 - DECEMBER 31, 2011

CATEGORY: TRAFFIC COLLISIONS
ALL OFFENSES

DUI / TC

TRAFFIC COLLISIONS
(HIT & RUN,
INJURY & NON-INJURY)

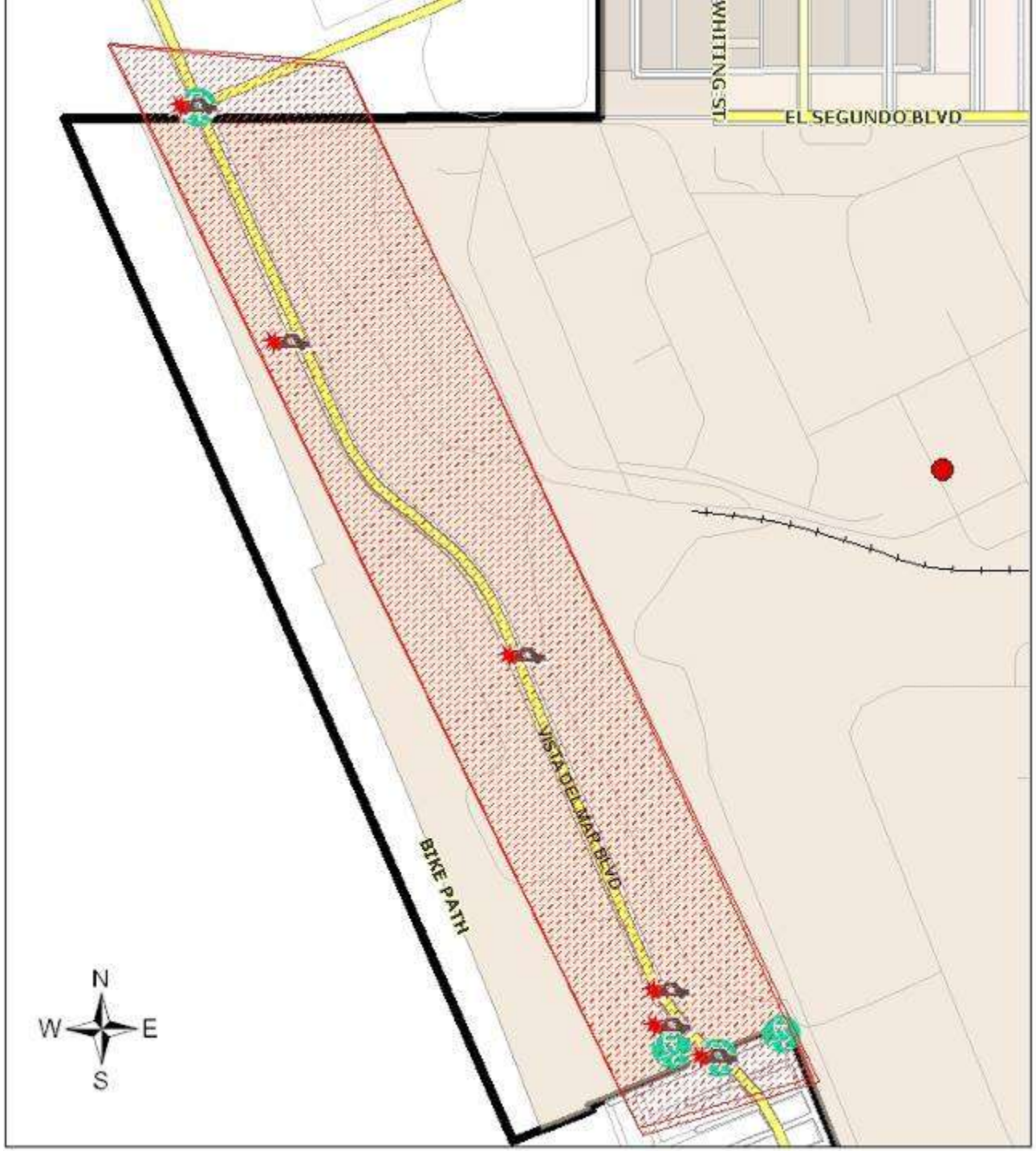

EL SEGUNDO POLICE DEPARTMENT

CRIME STATISTICAL REPORT

LOCATION:
SELECTED AREA
VISTA DEL MAR BLVD

CATEGORY:
TRAFFIC COLLISIONS
DUI TRAFFIC COLLISIONS
HIT & RUN TRAFFIC COLLISIONS

REPORTED PERIOD:
JANUARY 1, 2009 - MARCH 20, 2012

TRAFFIC COLLISION AND HIT & RUN

DUI TRAFFIC COLLISION

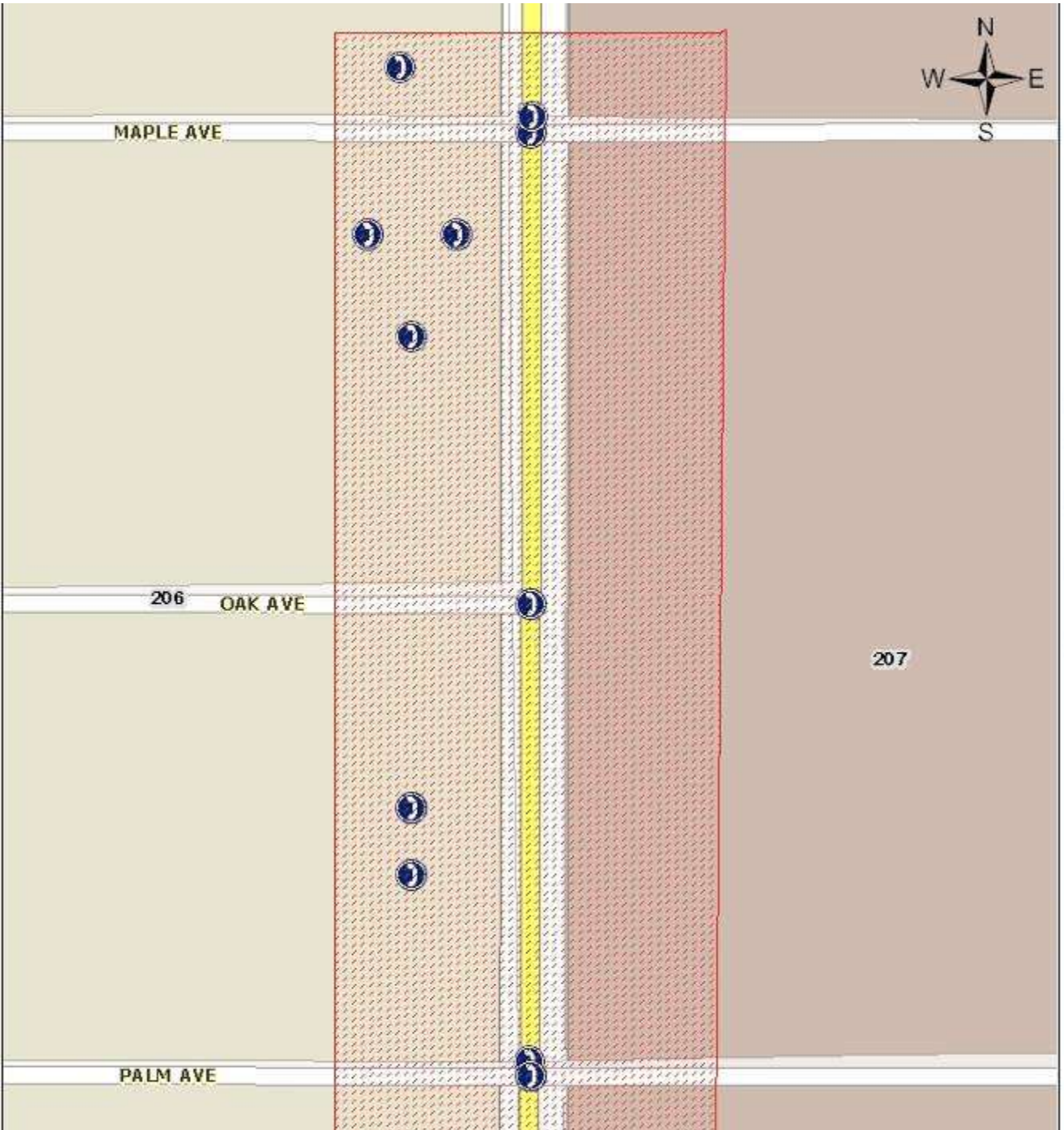

EL SEGUNDO POLICE DEPARTMENT

CRIME STATISTICAL REPORT

LOCATION:
SELECTED AREA
700-800 WASHINGTON ST

PERIMETER:
OFFENSES WITHIN 100 FT

REPORTED PERIOD:
OCTOBER 1, 2010 - APRIL 30, 2012

CATEGORY: CALLS-FOR-SERVICE
ALL OFFENSES

CALLS-FOR-SERVICE

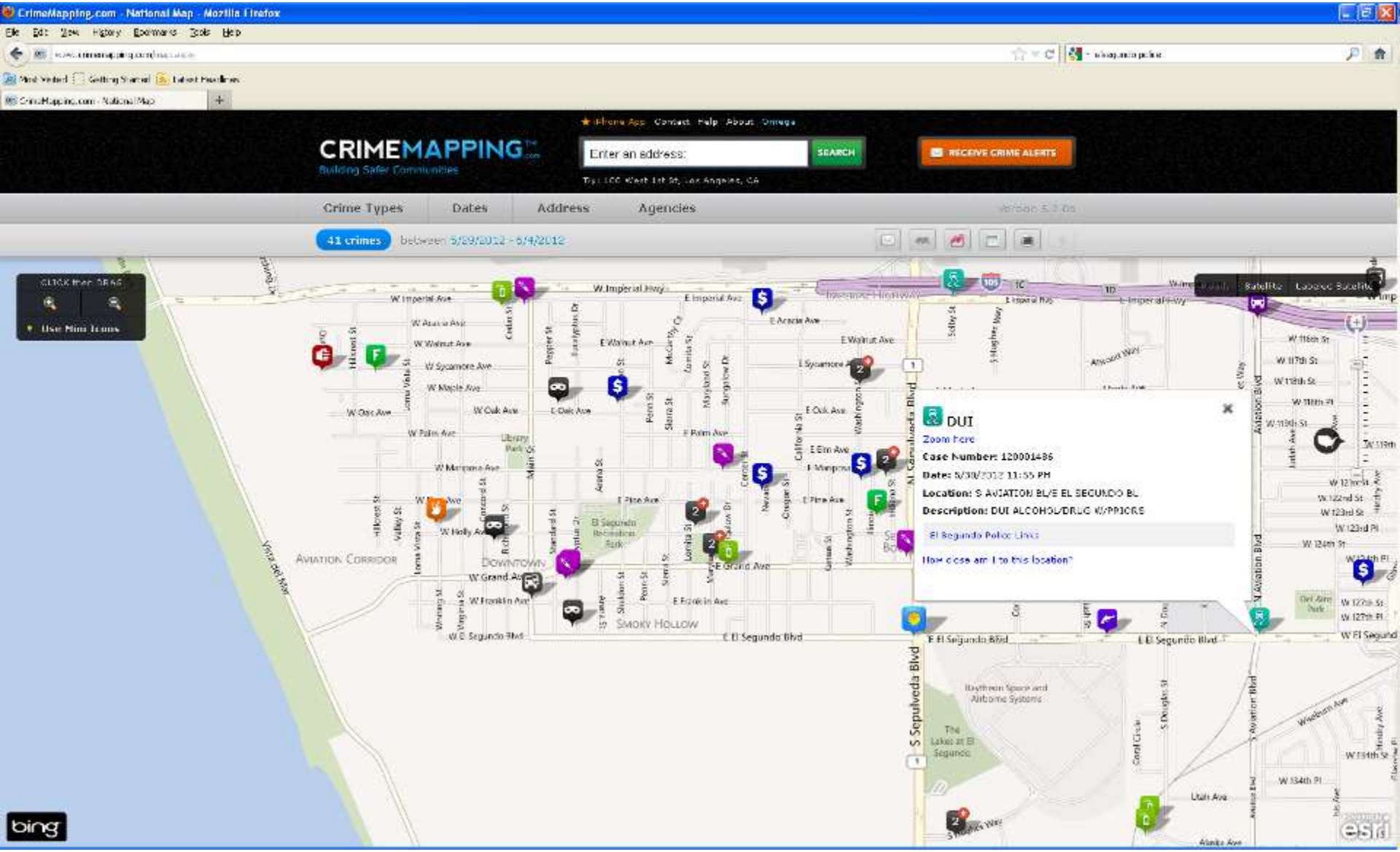
CrimeMapping.com - National Map - Mozilla Firefox
CRIMEMAPPING
Building Safer Communities
Enter an address:
SEARCH
RECEIVE CRIME ALERTS
Crime Types
Dates
Address
Agencies
41 crimes
between 5/29/2012 - 6/4/2012
DUI
Zoom Here
Case Number: 120001486
Date: 5/30/2012 11:55 PM
Location: S AVIATION BL/E EL SEGUNDO BL
Description: DUI ALCOHOL/DRUG W/PRIORS
El Segundo Police Links
How close am I to this location?
W Imperial Hwy
E Imperial Hwy
E Acacia Ave
E Walnut Ave
W Walnut Ave
W Sycamore Ave
W Maple Ave
E Oak Ave
W Oak Ave
W Palm Ave
E Palm Ave
E Elm Ave
W Mariposa Ave
E Pine Ave
W Holly Ave
E Grand Ave
W Grand Ave
W Franklin Ave
E Franklin Ave
W El Segundo Blvd
E El Segundo Blvd
S Sepulveda Blvd
N Sepulveda Blvd
Aviation Corridor
Downtown
Smoky Hollow
El Segundo Recreation Park
Raytheon Space and Airborne Systems
The Lakes at El Segundo
Satellite
Labeled Satellite
bing
esri

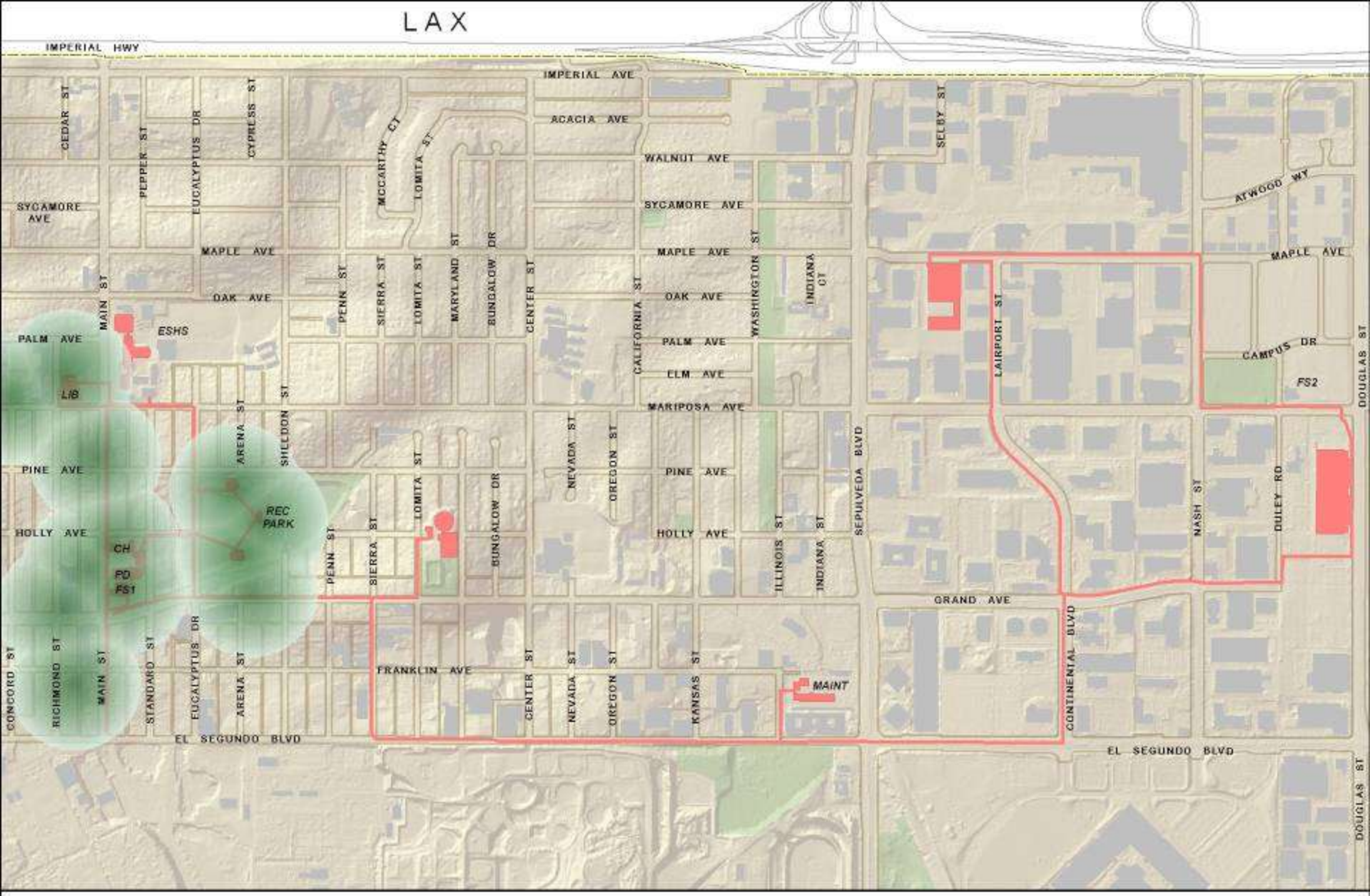

FIBER OPTIC EXTENSION TO INTERNET DATA CENTERS
MAKING DOWNTOWN WI-FI PLAN POSSIBLE

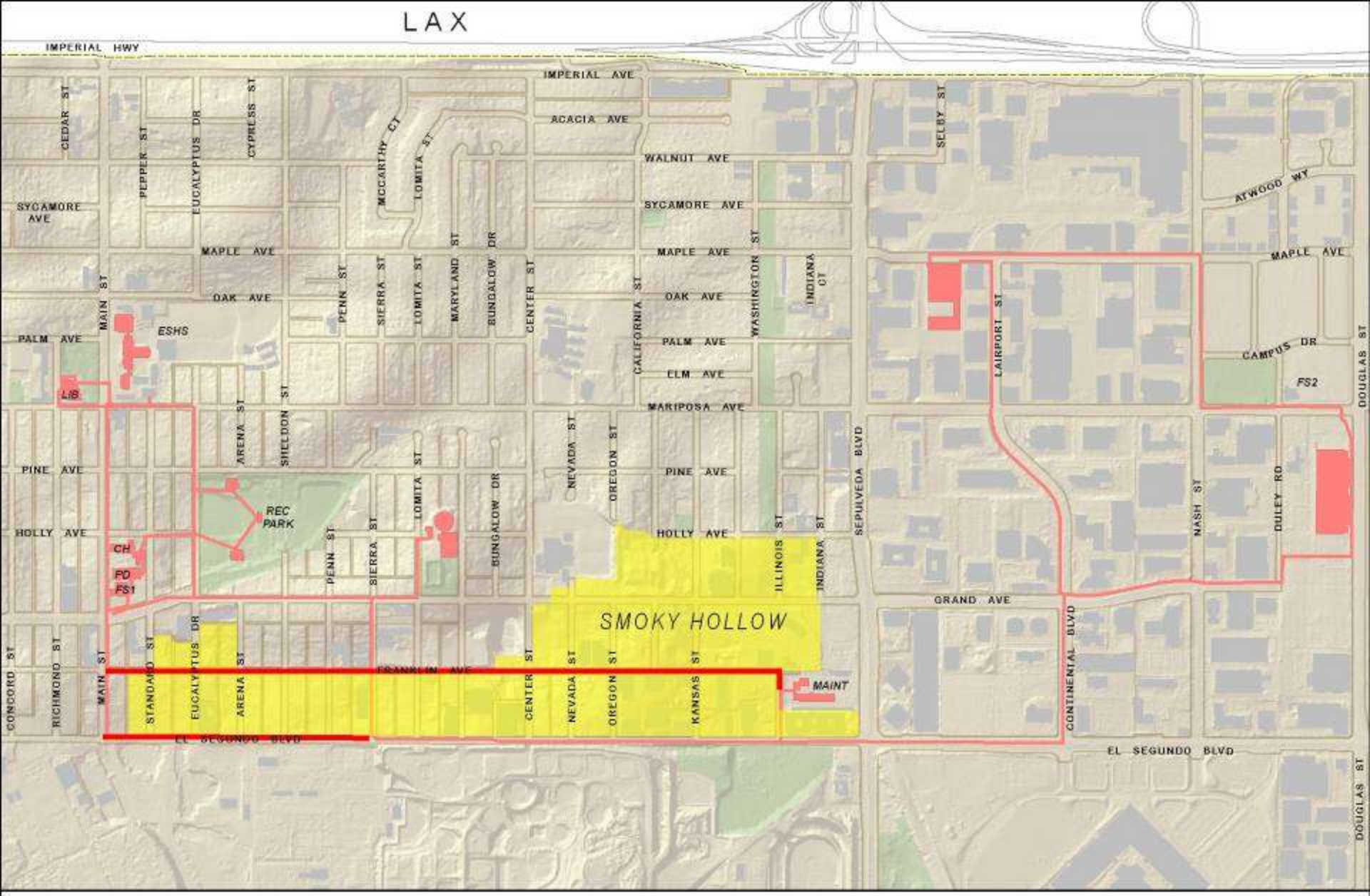

...AND DARK FIBER ACCESS TO PROMOTE SMOKY HOLLOW DISTRICT (AT ULI TAP RECOMMENDATION)

Proposals Approved...

Geocortex® | by Latitude Geographics®