Board Approved Reporting Areas (BARA) 2014

Unincorporated - Athens Village

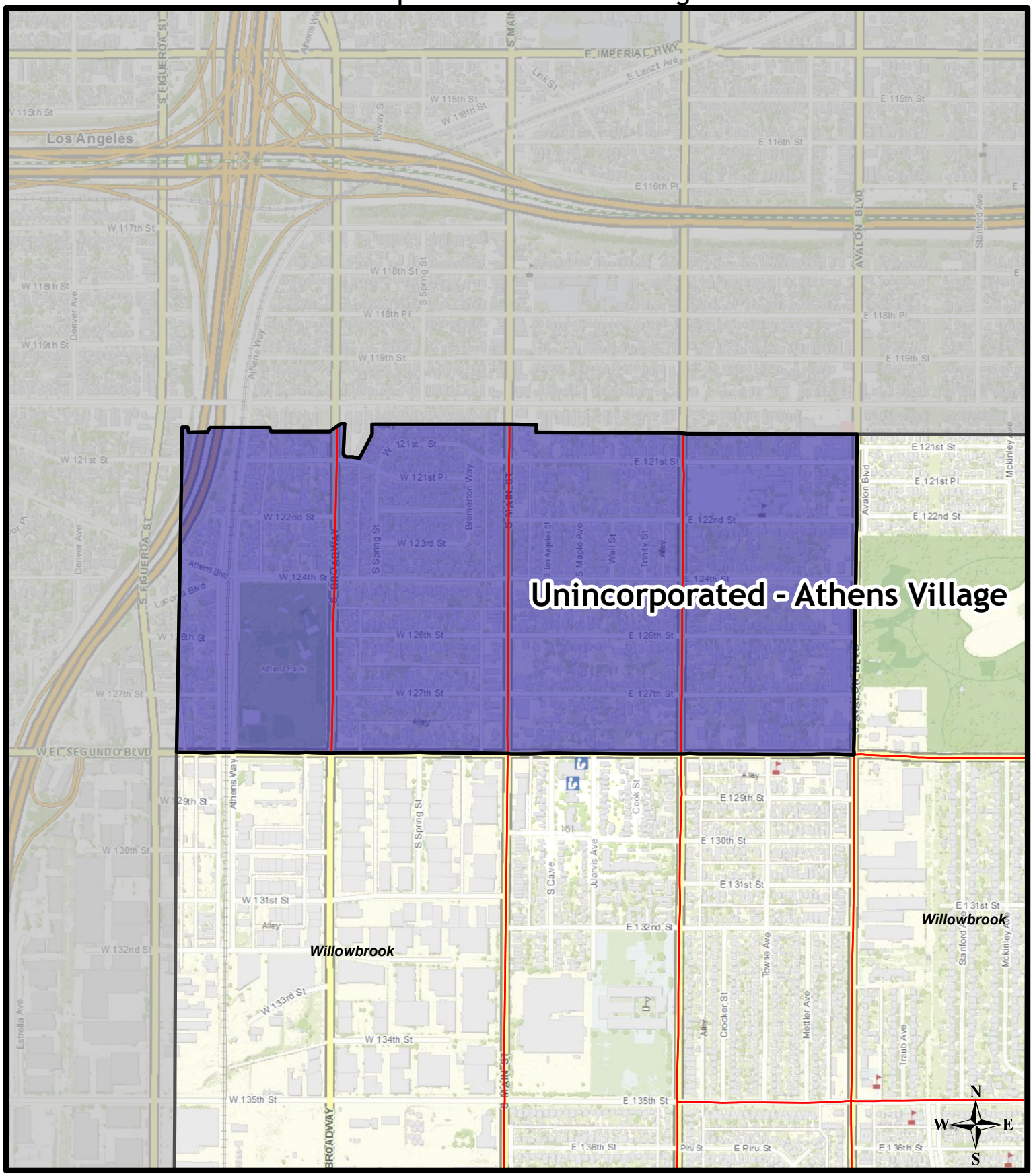

Current Area

BARA Boundaries (draft)

BARA Building Blocks

Supervisorial District Boundaries

Incorporated Areas

Miles

0 0.125 0.25

Map created by Shannon Julius; Edited 2/3/2014;
Data from L.A. County Enterprise GIS

Board Approved Reporting Areas (BARA) 2014

Unincorporated - Del Aire

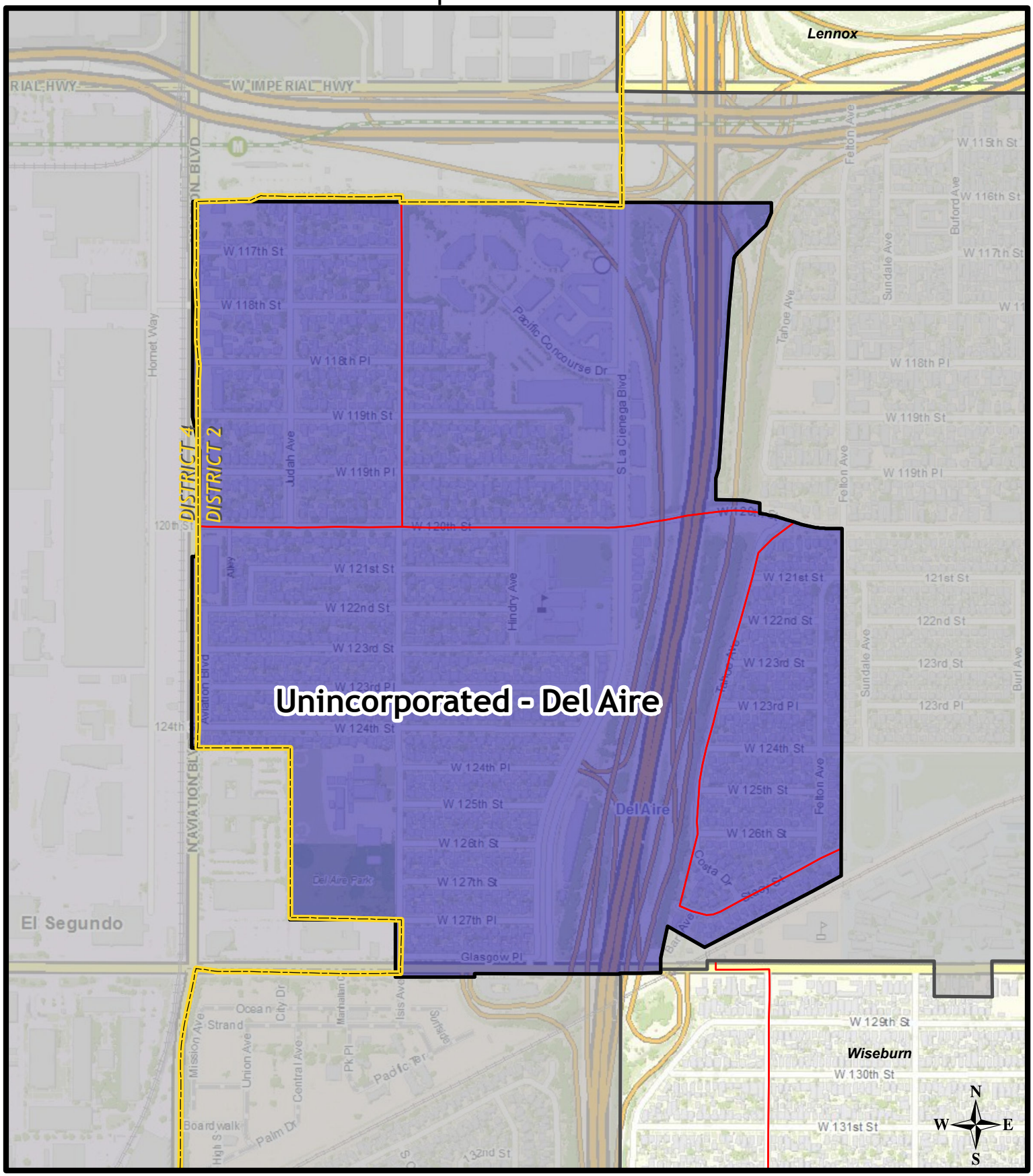

Current Area

BARA Boundaries (draft)

BARA Building Blocks

Supervisorial District Boundaries

Incorporated Areas

Miles

0 0.1 0.2

Map created by Shannon Julius; Edited 2/3/2014;
Data from L.A. County Enterprise GIS

Board Approved Reporting Areas (BARA) 2014

Unincorporated - Del Rey

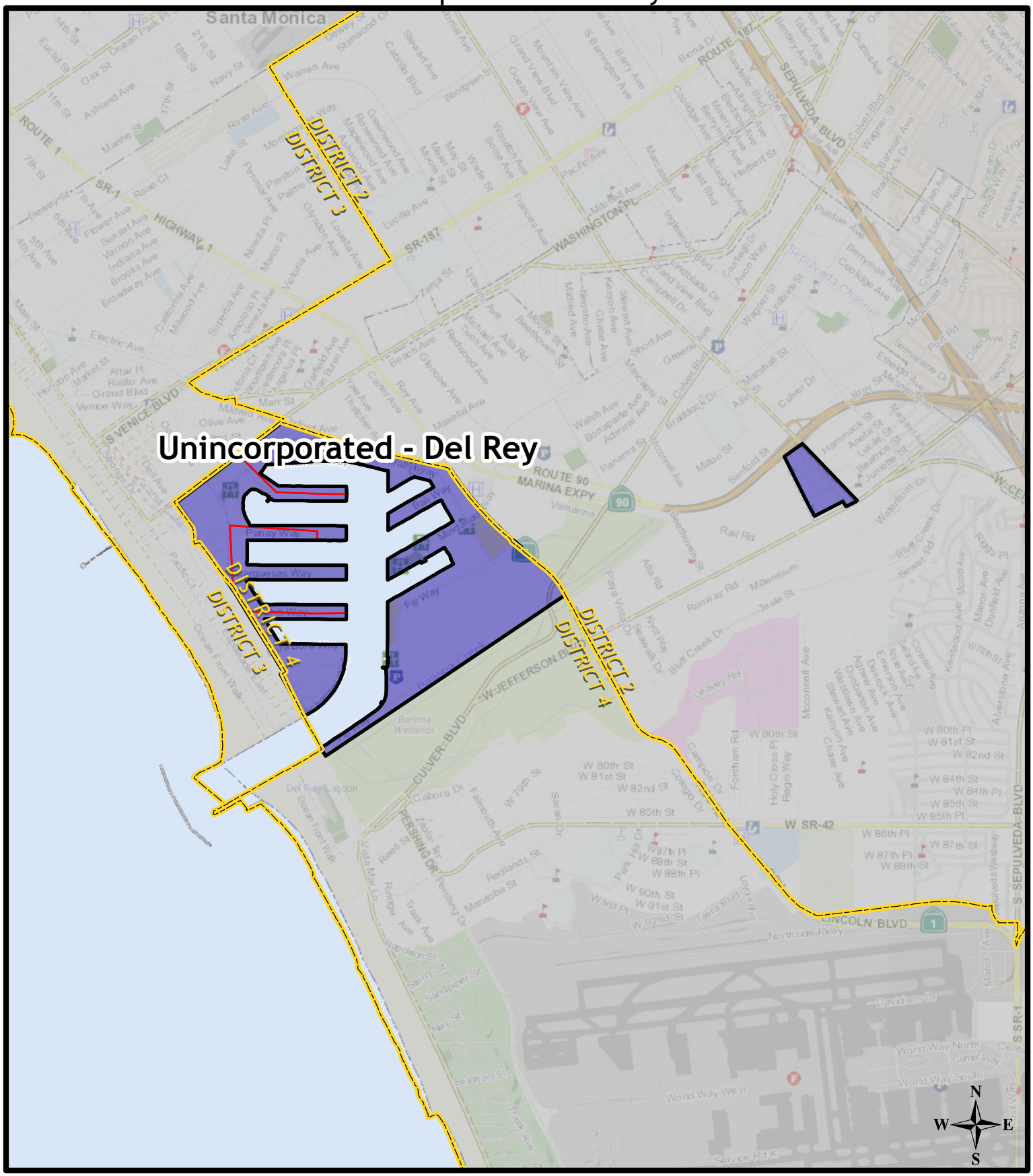

Current Area

BARA Boundaries (draft)

BARA Building Blocks

Supervisorial District Boundaries

Incorporated Areas

Miles

0 0.45 0.9

Map created by Shannon Julius; Edited 2/3/2014;
Data from L.A. County Enterprise GIS

Board Approved Reporting Areas (BARA) 2014

Unincorporated - East Rancho Dominguez

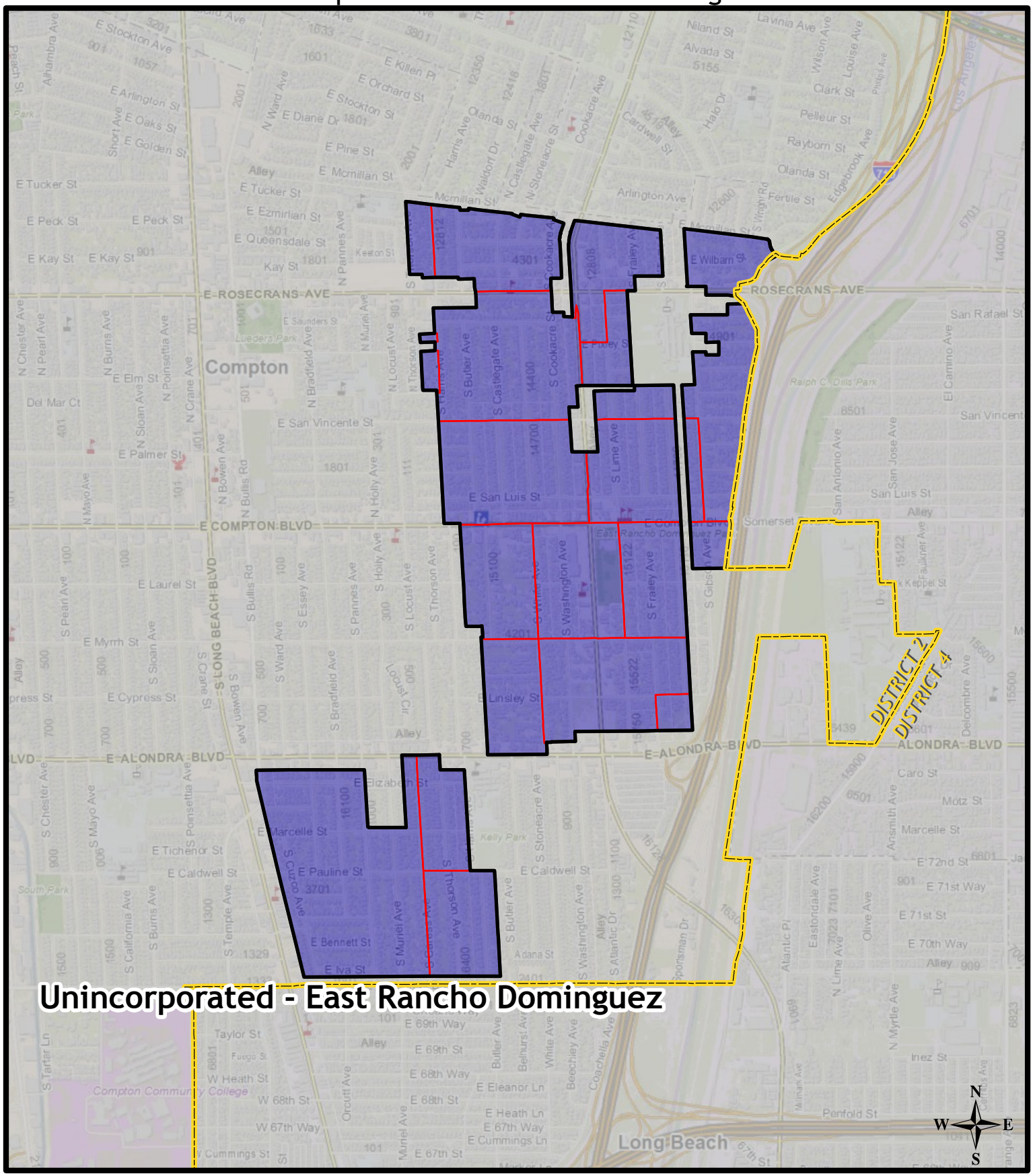

Current Area

BARA Boundaries (draft)

BARA Building Blocks

Supervisorial District Boundaries

Incorporated Areas

Miles

0 0.225 0.45

Map created by Shannon Julius; Edited 2/3/2014;
Data from L.A. County Enterprise GIS

Board Approved Reporting Areas (BARA) 2014

Unincorporated - El Camino Village

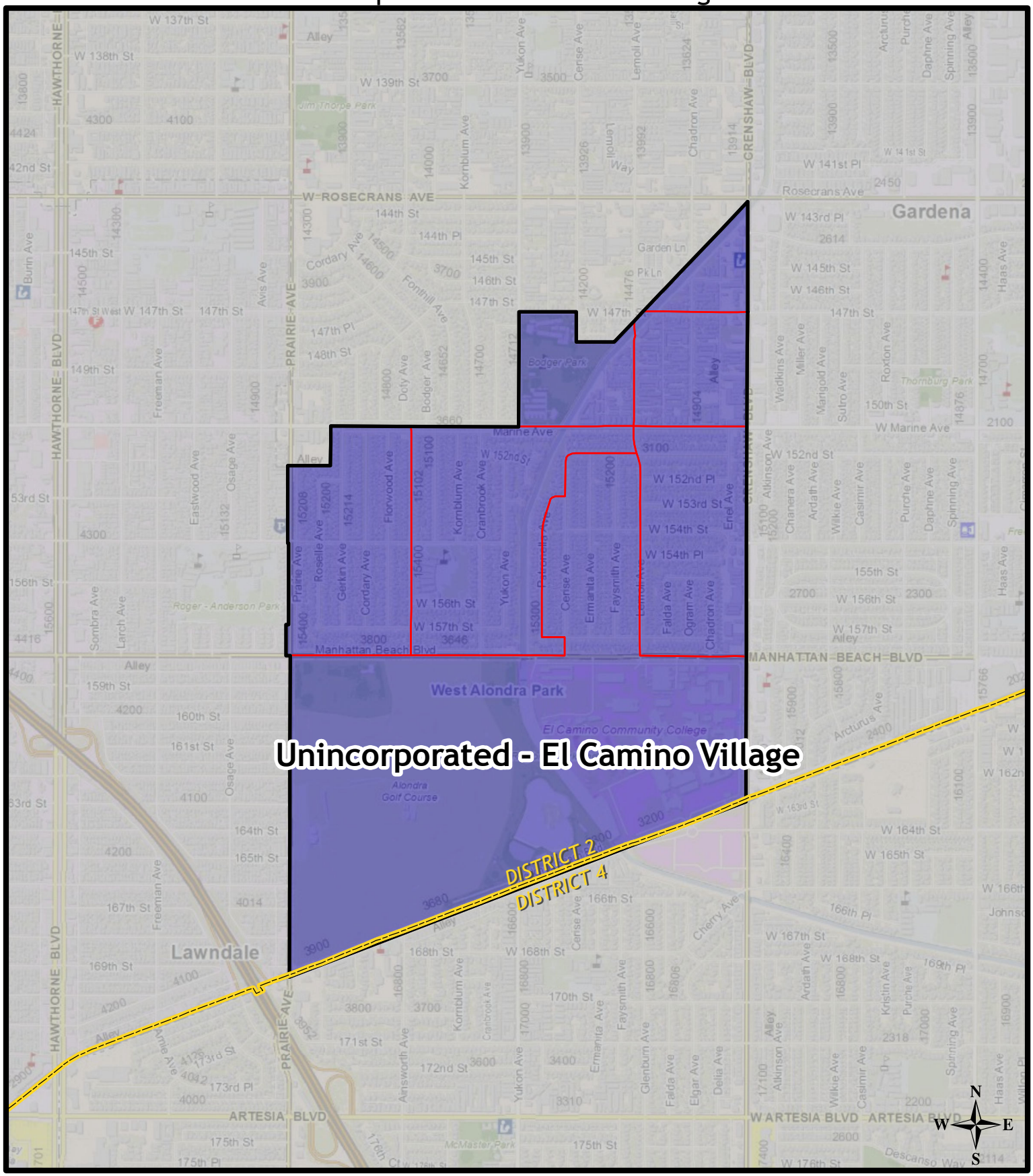

Current Area

BARA Boundaries (draft)

BARA Building Blocks

Supervisorial District Boundaries

Incorporated Areas

Miles

0 0.225 0.45

Map created by Shannon Julius; Edited 2/3/2014;
Data from L.A. County Enterprise GIS

Board Approved Reporting Areas (BARA) 2014

Unincorporated - Florence-Firestone

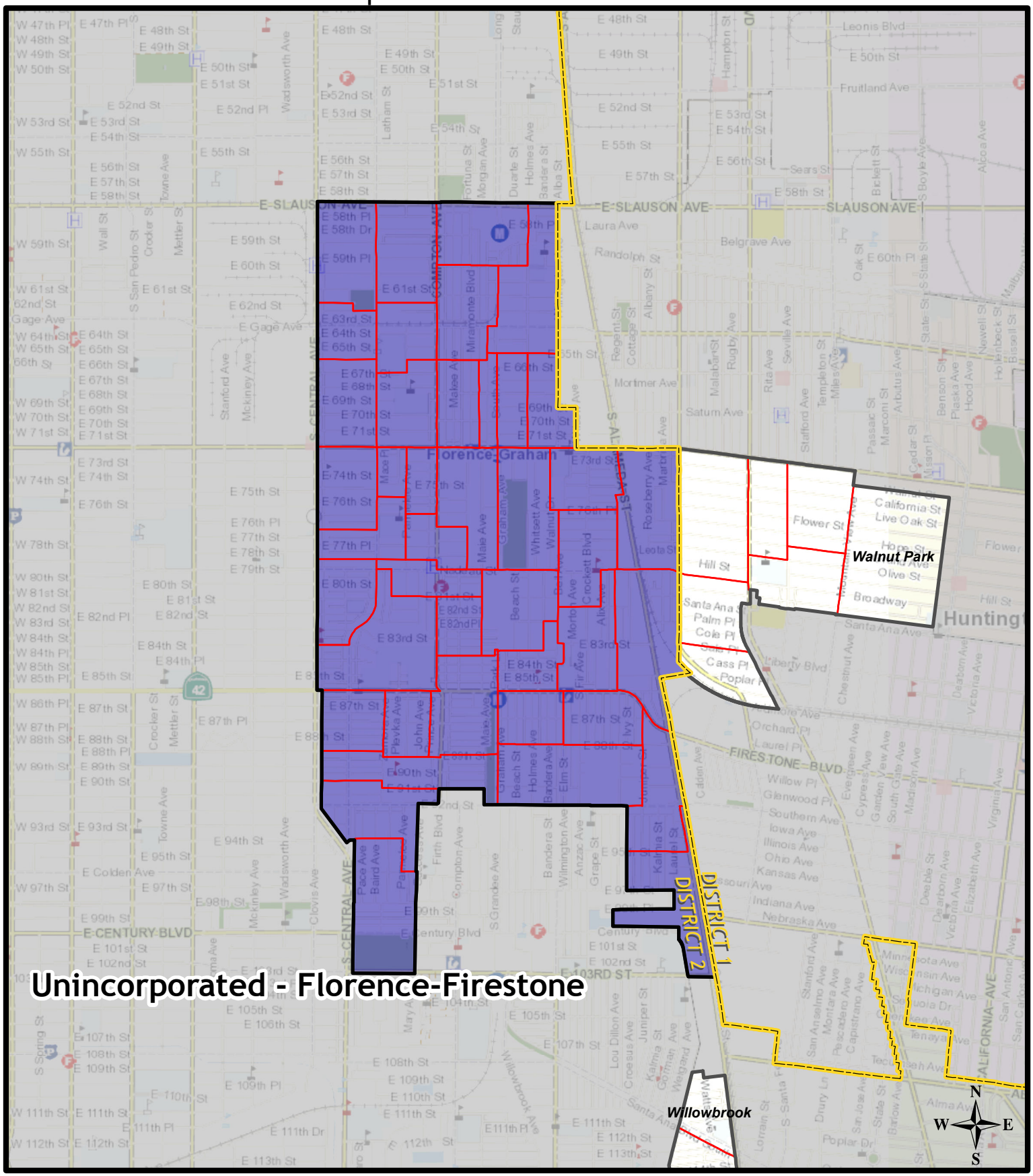

Current Area

BARA Boundaries (draft)

BARA Building Blocks

Supervisorial District Boundaries

Incorporated Areas

Miles

0 0.425 0.85

Map created by Shannon Julius; Edited 2/3/2014;
Data from L.A. County Enterprise GIS

Board Approved Reporting Areas (BARA) 2014

Unincorporated - Hawthorne Island

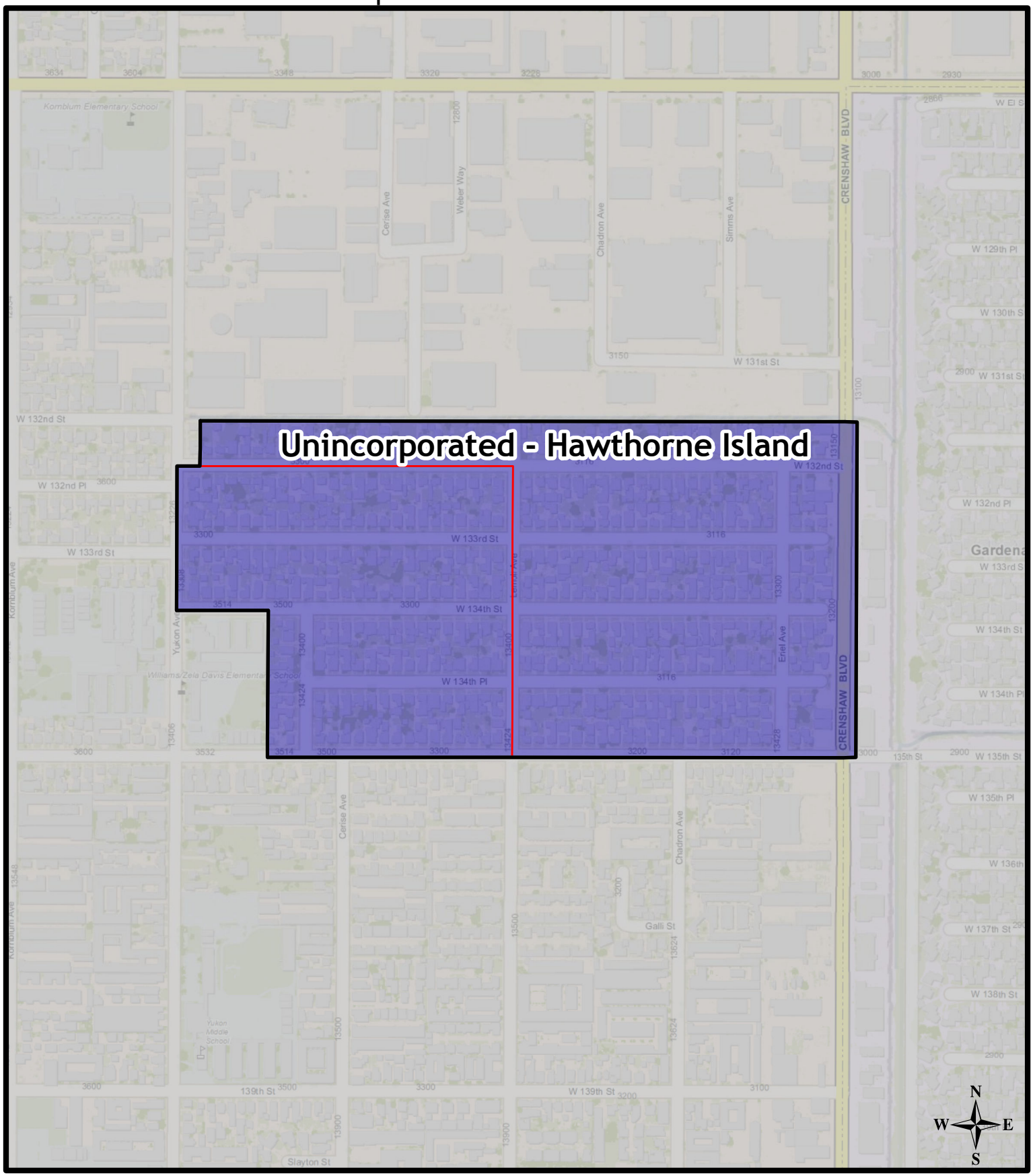

Current Area

BARA Boundaries (draft)

BARA Building Blocks

Supervisorial District Boundaries

Incorporated Areas

Miles

0 0.075 0.15

Map created by Shannon Julius; Edited 2/3/2014;
Data from L.A. County Enterprise GIS

Board Approved Reporting Areas (BARA) 2014

Unincorporated - Ladera Heights

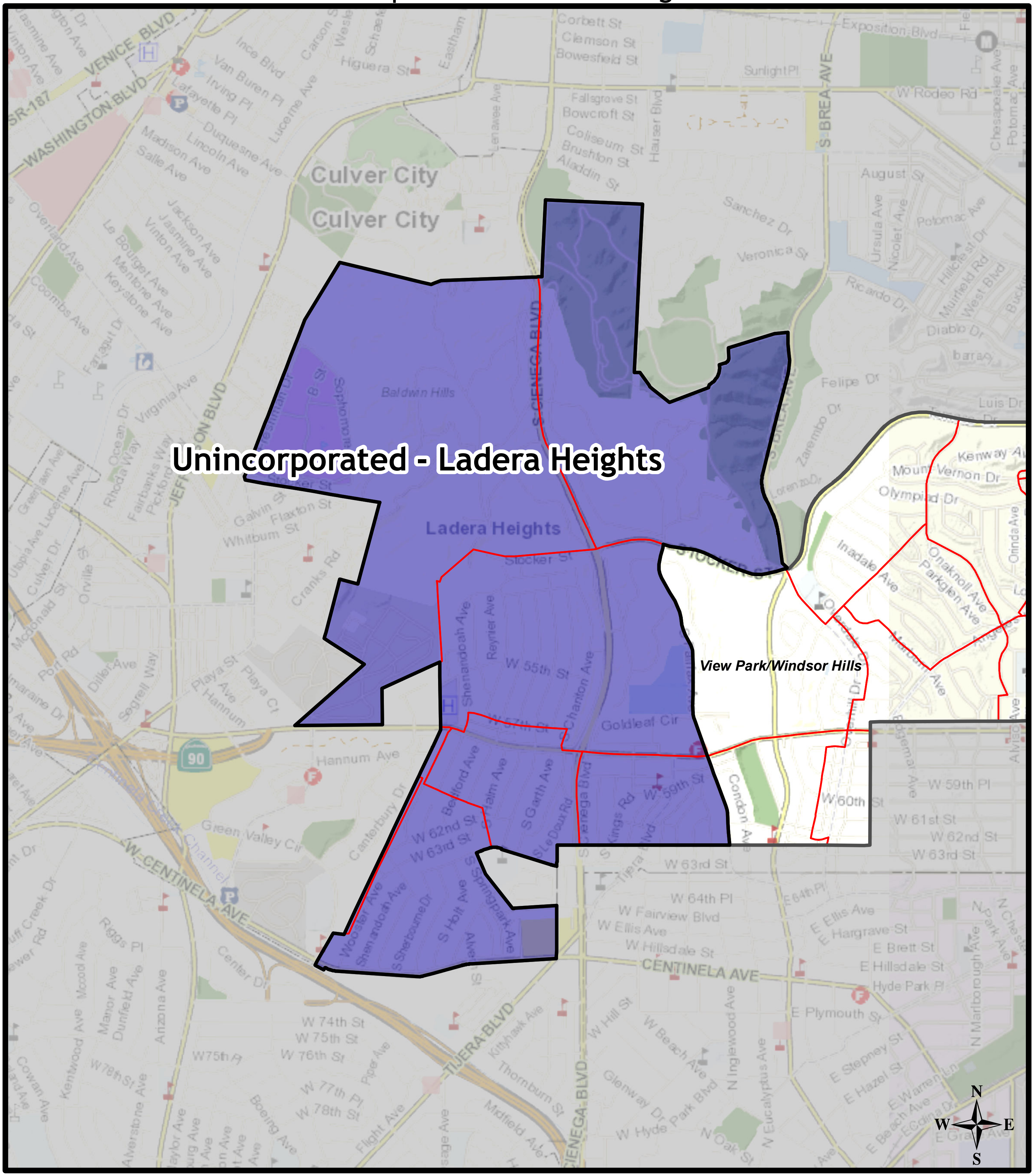

Current Area

BARA Boundaries (draft)

BARA Building Blocks

Supervisorial District Boundaries

Incorporated Areas

0 0.35 0.7 Miles

Map created by Shannon Julius; Edited 2/3/2014;
Data from L.A. County Enterprise GIS

Board Approved Reporting Areas (BARA) 2014

Unincorporated - Lennox

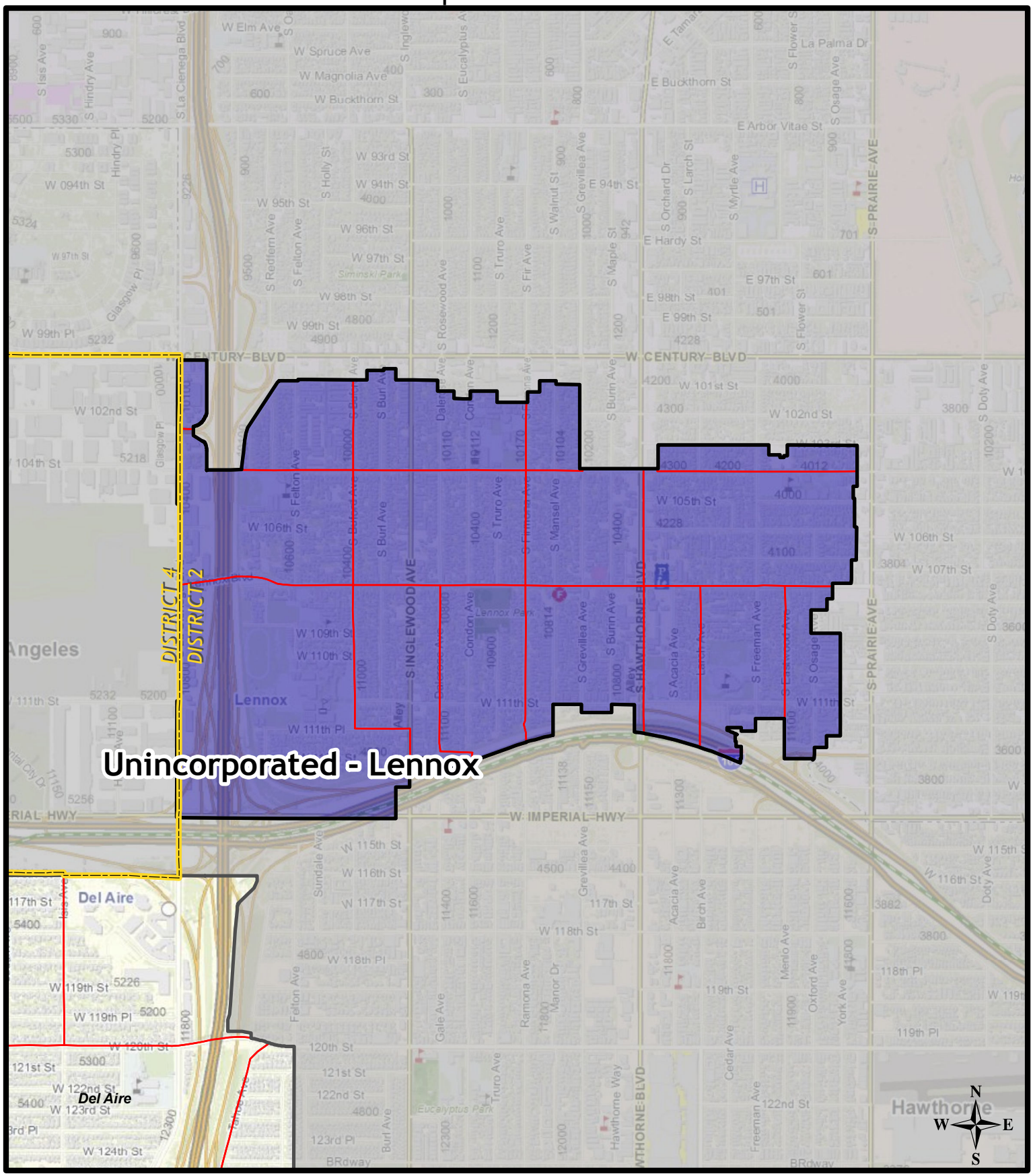

Current Area

BARA Boundaries (draft)

BARA Building Blocks

Supervisorial District Boundaries

Incorporated Areas

Miles

0 0.2 0.4

Map created by Shannon Julius; Edited 2/3/2014;
Data from L.A. County Enterprise GIS

Board Approved Reporting Areas (BARA) 2014

Unincorporated - Lynwood

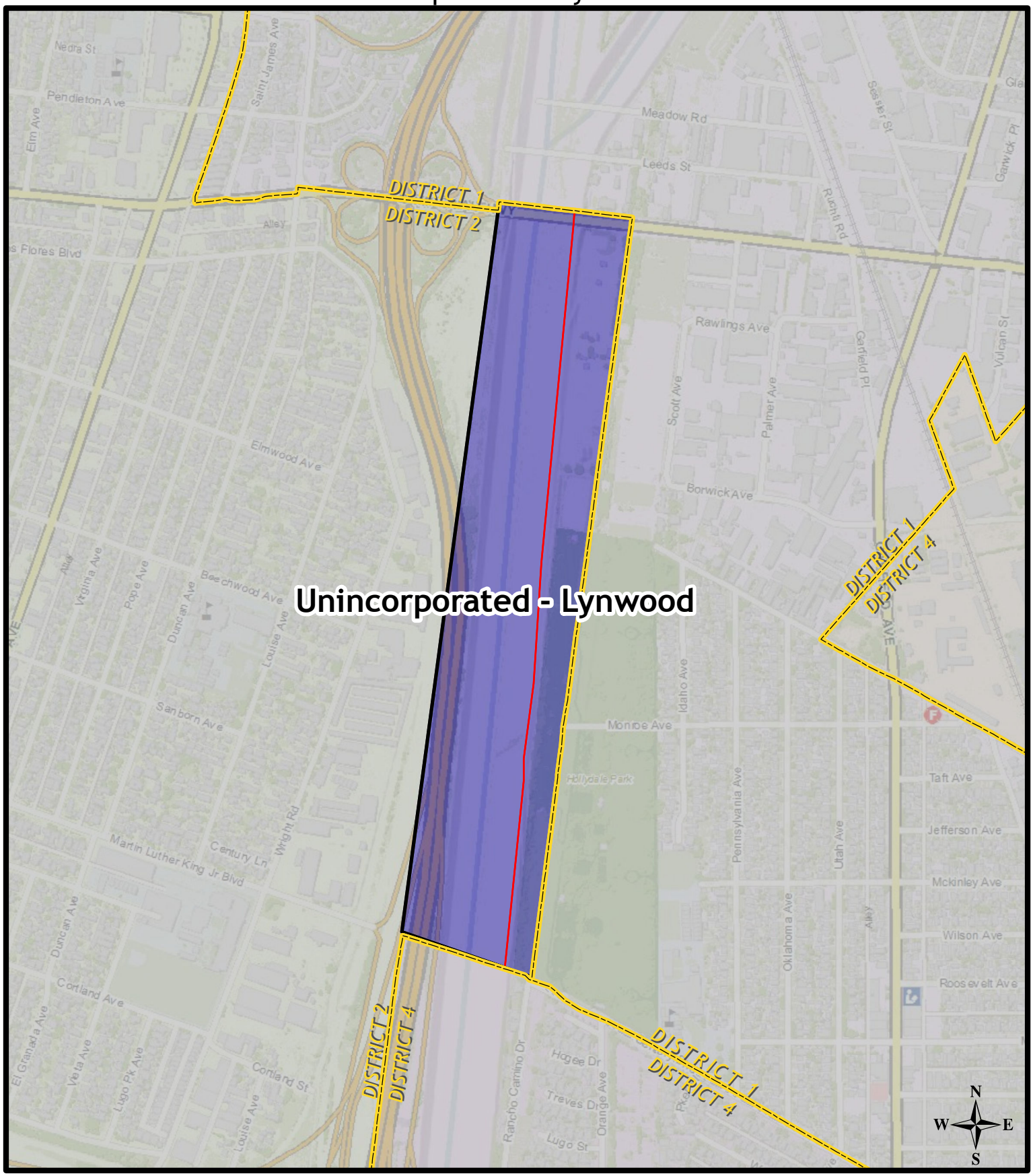

Current Area

BARA Boundaries (draft)

BARA Building Blocks

Supervisorial District Boundaries

Incorporated Areas

Miles

0 0.1 0.2

Map created by Shannon Julius; Edited 2/3/2014;
Data from L.A. County Enterprise GIS

Board Approved Reporting Areas (BARA) 2014

Unincorporated - Rancho Dominguez

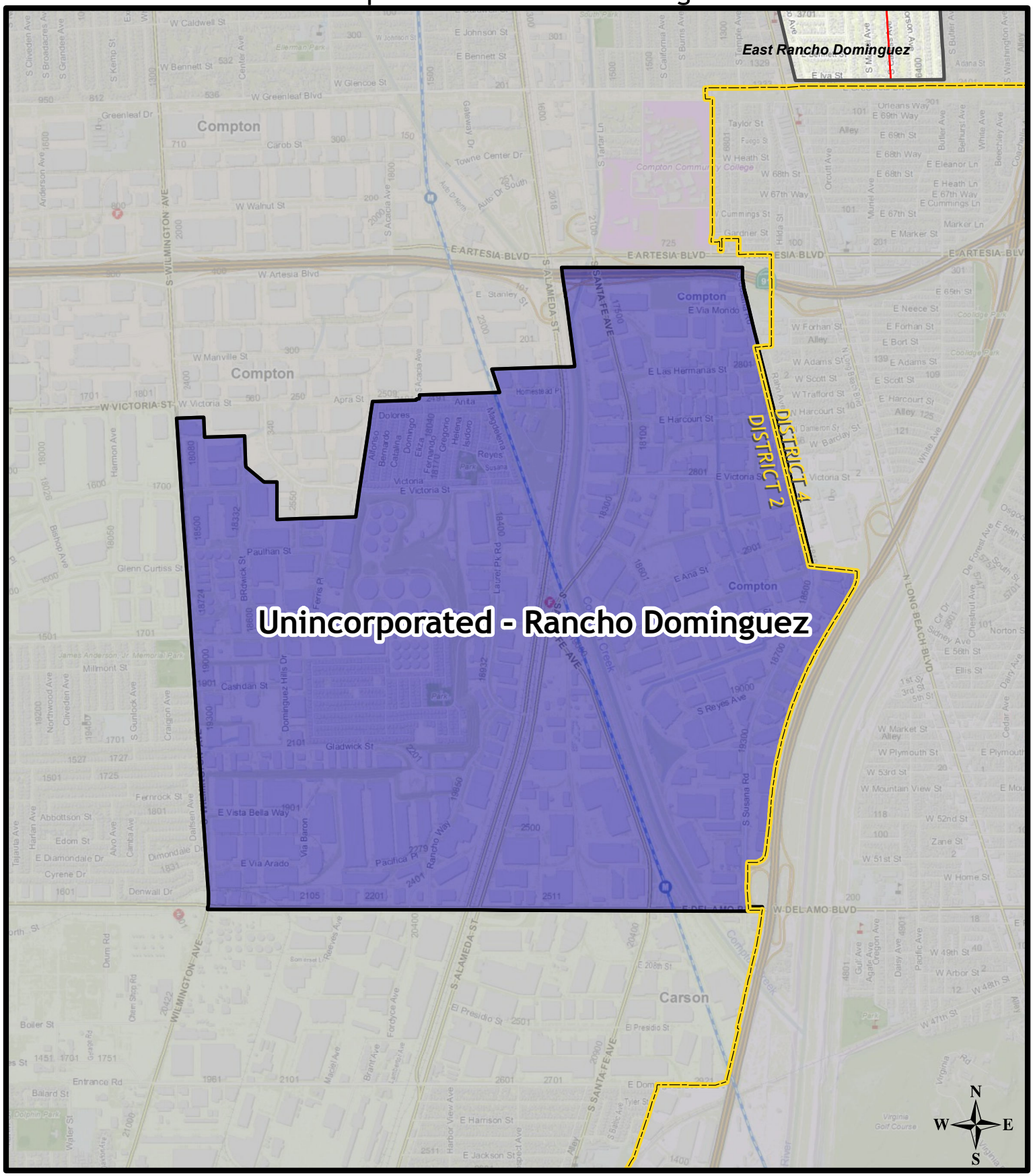

Current Area

BARA Boundaries (draft)

BARA Building Blocks

Supervisorial District Boundaries

Incorporated Areas

Miles

0 0.3 0.6

Map created by Shannon Julius; Edited 2/3/2014;
Data from L.A. County Enterprise GIS

Board Approved Reporting Areas (BARA) 2014

Unincorporated - Rosewood

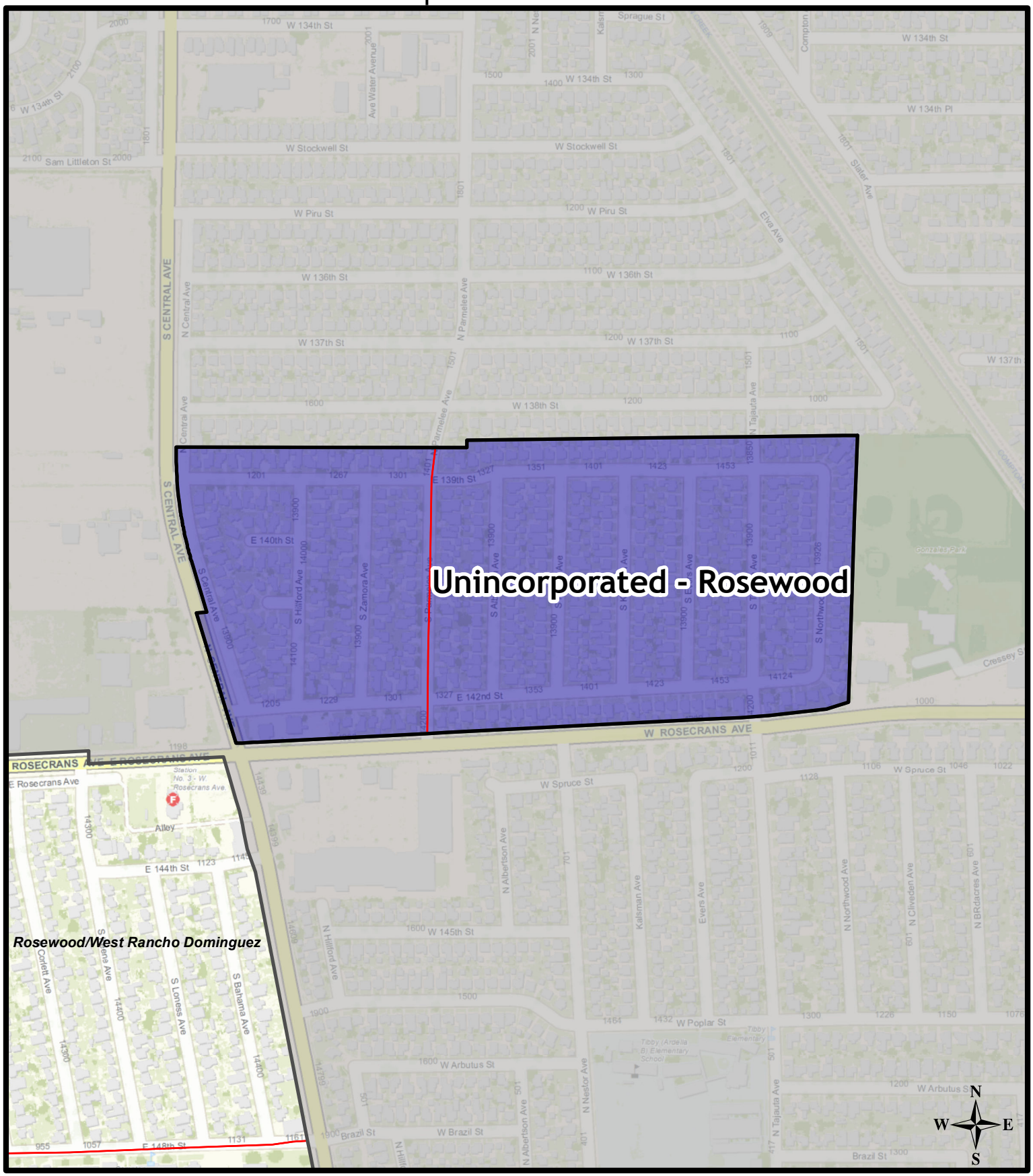

Current Area

BARA Boundaries (draft)

BARA Building Blocks

Supervisorial District Boundaries

Incorporated Areas

Miles

0 0.075 0.15

Map created by Shannon Julius; Edited 2/3/2014;
Data from L.A. County Enterprise GIS

Board Approved Reporting Areas (BARA) 2014

Unincorporated - Rosewood/West Rancho Dominguez

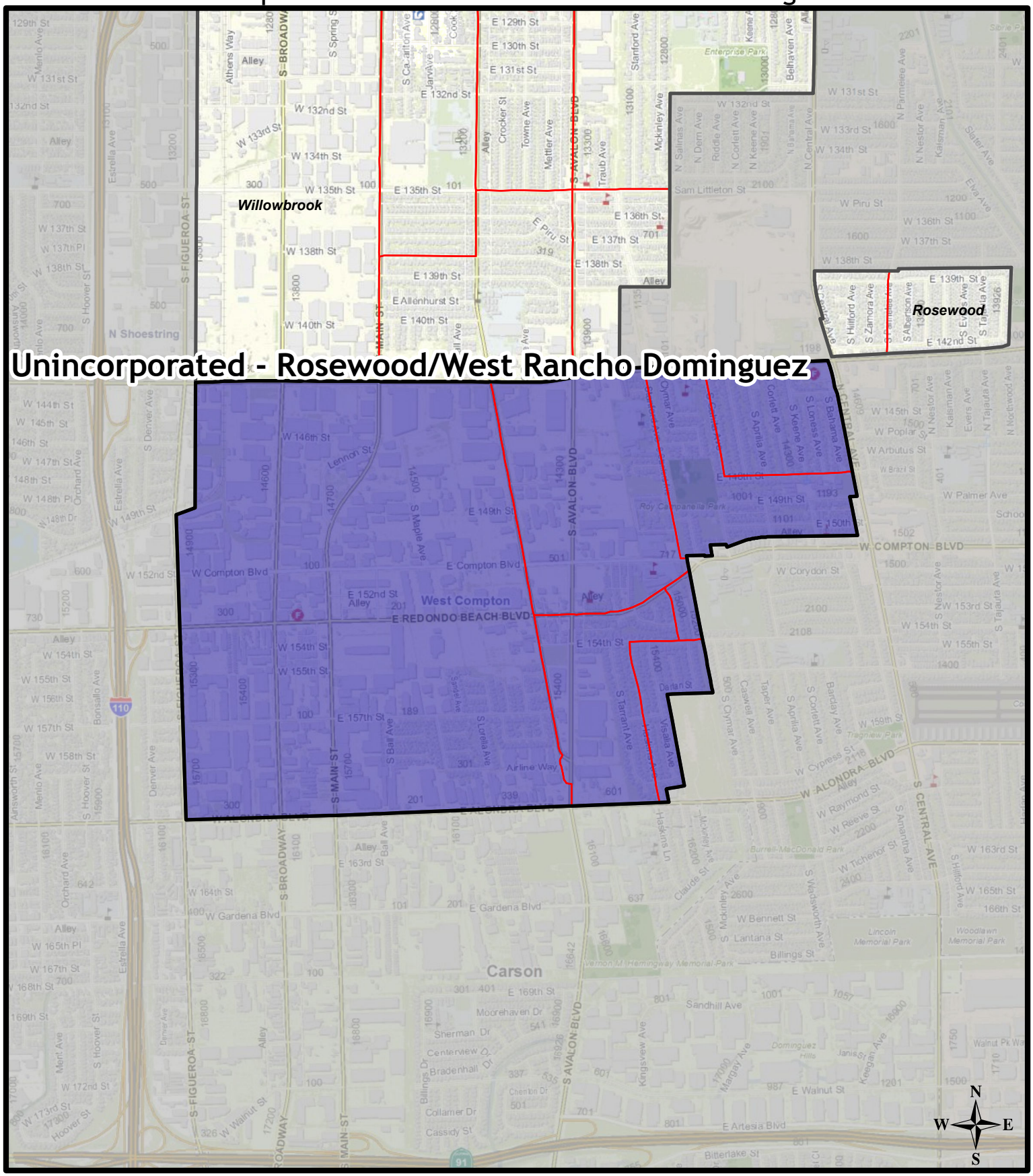

Current Area

BARA Boundaries (draft)

BARA Building Blocks

Supervisorial District Boundaries

Incorporated Areas

Miles

0 0.25 0.5

Map created by Shannon Julius; Edited 2/3/2014;
Data from L.A. County Enterprise GIS

Board Approved Reporting Areas (BARA) 2014

Unincorporated - View Park/Windsor Hills

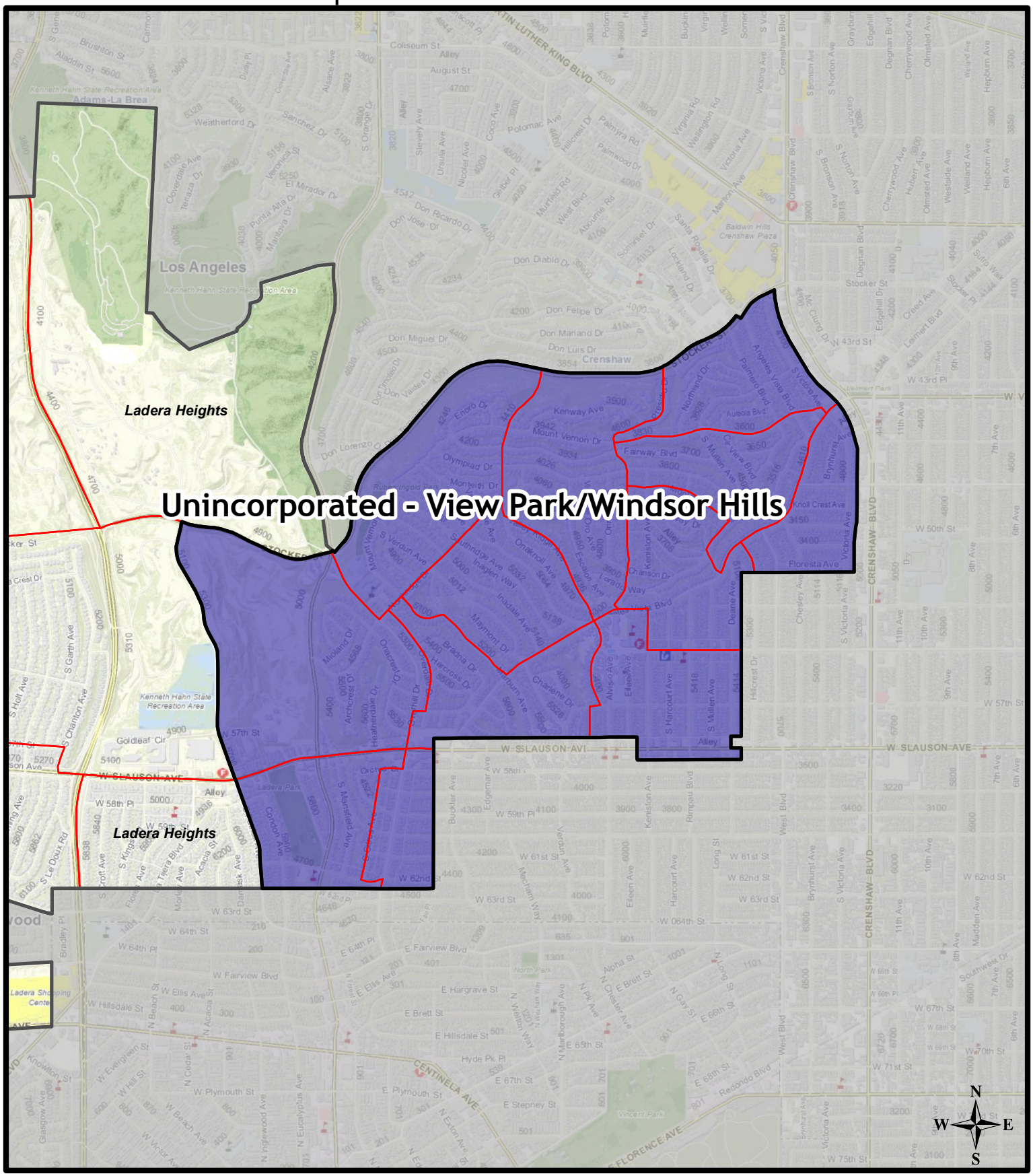

Current Area

BARA Boundaries (draft)

BARA Building Blocks

Supervisorial District Boundaries

Incorporated Areas

Miles

0 0.275 0.55

Map created by Shannon Julius; Edited 2/3/2014;
Data from L.A. County Enterprise GIS

Board Approved Reporting Areas (BARA) 2014

Unincorporated - West Carson

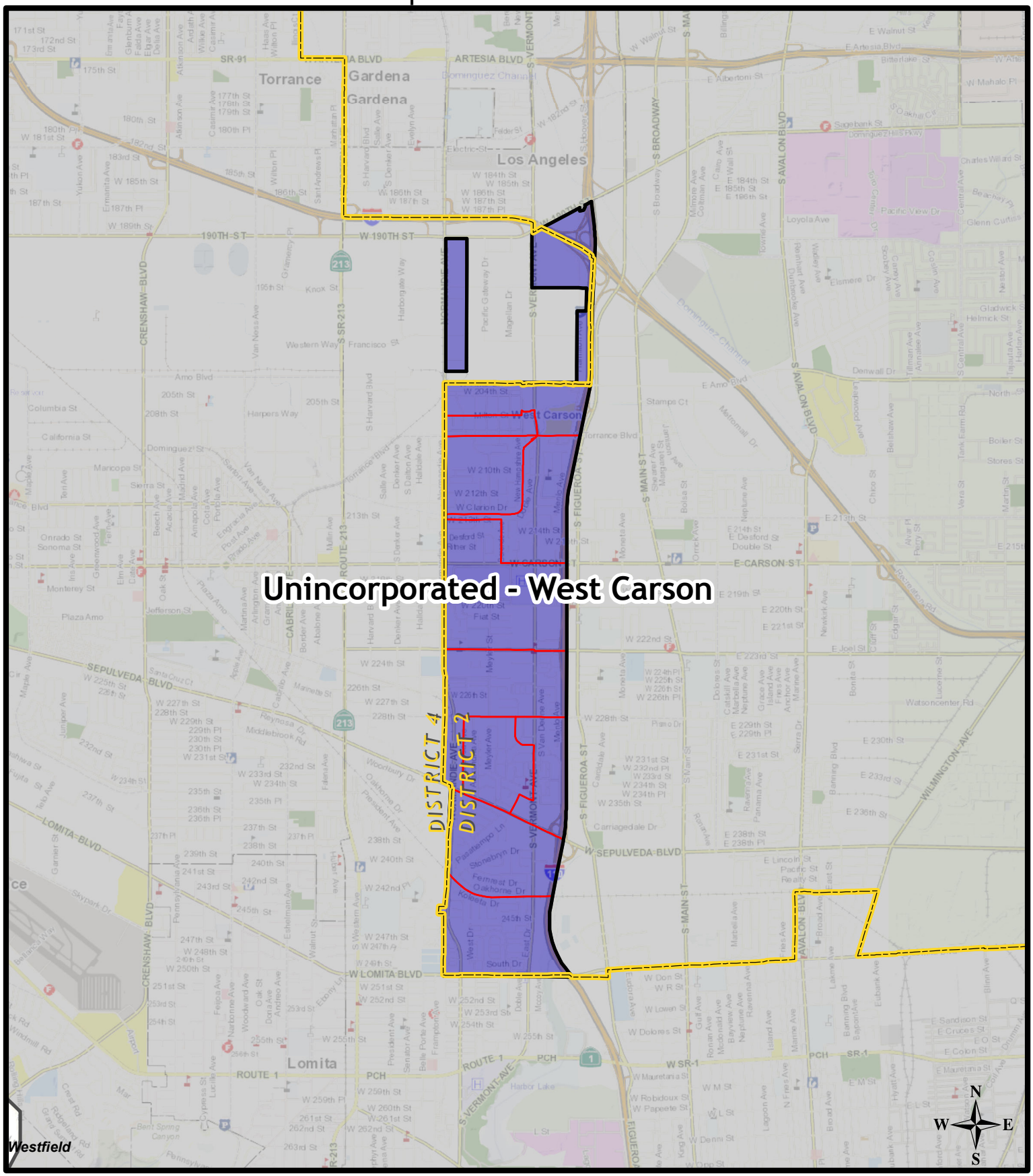

Current Area

BARA Boundaries (draft)

BARA Building Blocks

Supervisorial District Boundaries

Incorporated Areas

Miles

0 0.5 1

Map created by Shannon Julius; Edited 2/3/2014;
Data from L.A. County Enterprise GIS

Board Approved Reporting Areas (BARA) 2014

Unincorporated - Willowbrook

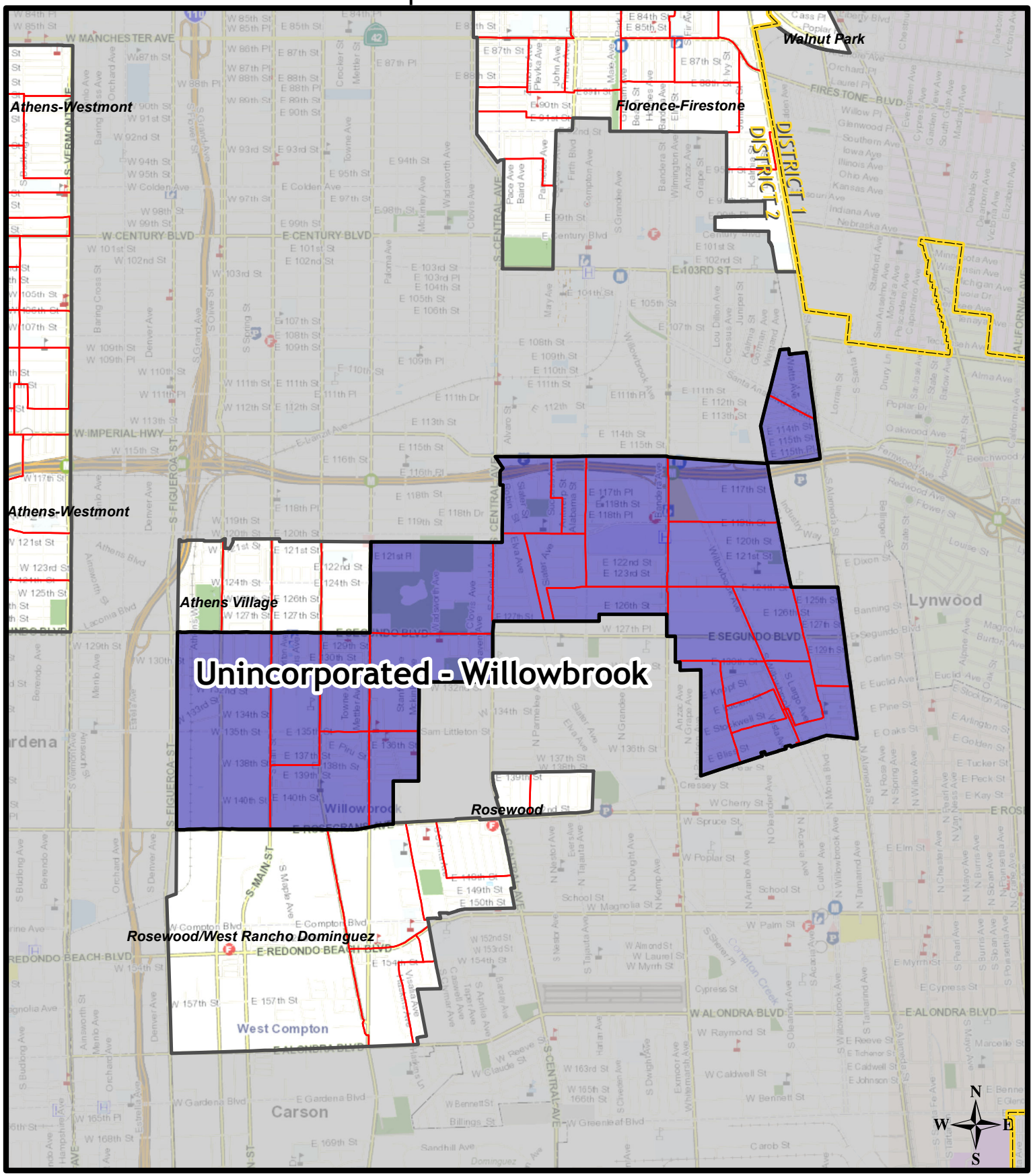

Current Area

BARA Boundaries (draft)

BARA Building Blocks

Supervisorial District Boundaries

Incorporated Areas

Miles

0 0.5 1

Map created by Shannon Julius; Edited 2/3/2014;
Data from L.A. County Enterprise GIS

Board Approved Reporting Areas (BARA) 2014

Unincorporated - Wiseburn

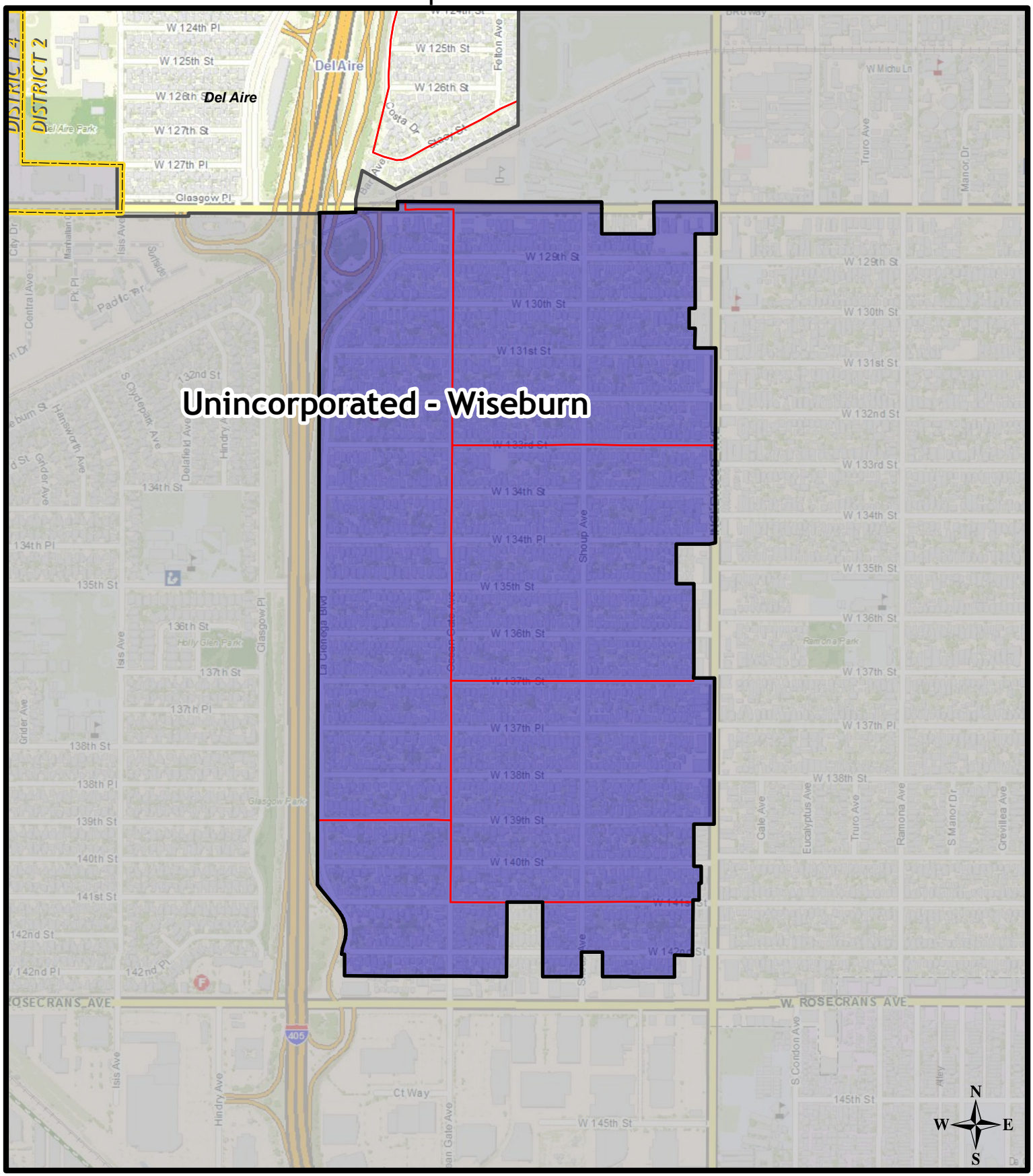

Current Area

BARA Boundaries (draft)

BARA Building Blocks

Supervisorial District Boundaries

Incorporated Areas

Miles

0 0.125 0.25

Map created by Shannon Julius; Edited 2/3/2014;
Data from L.A. County Enterprise GIS