Board Approved Reporting Areas (BARA) 2014

Unincorporated - Acton

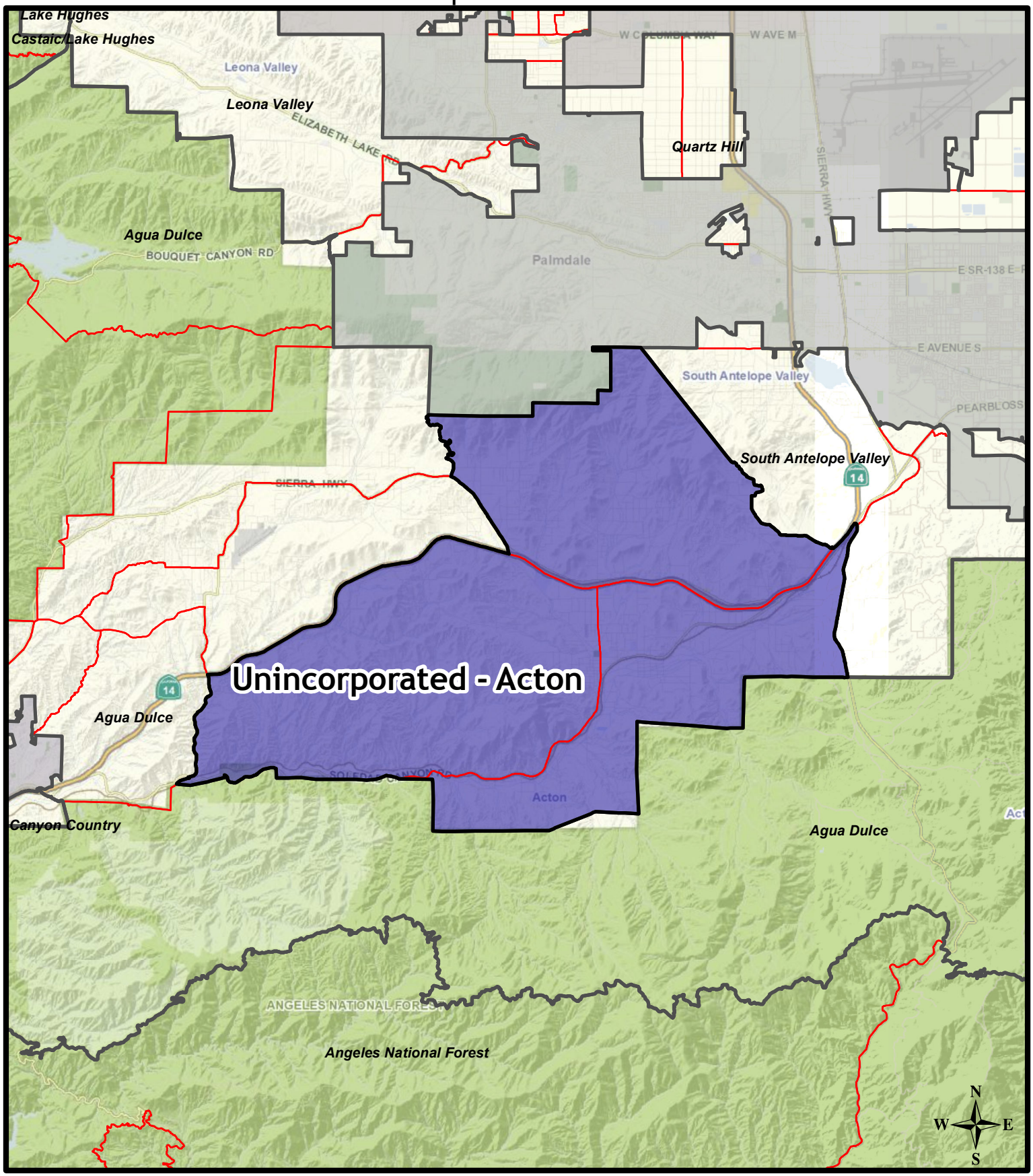

Current Area

BARA Boundaries (draft)

BARA Building Blocks

Supervisorial District Boundaries

Incorporated Areas

Miles

0 1.75 3.5

Map created by Shannon Julius; Edited 2/3/2014;
Data from L.A. County Enterprise GIS

Board Approved Reporting Areas (BARA) 2014

Unincorporated - Agua Dulce

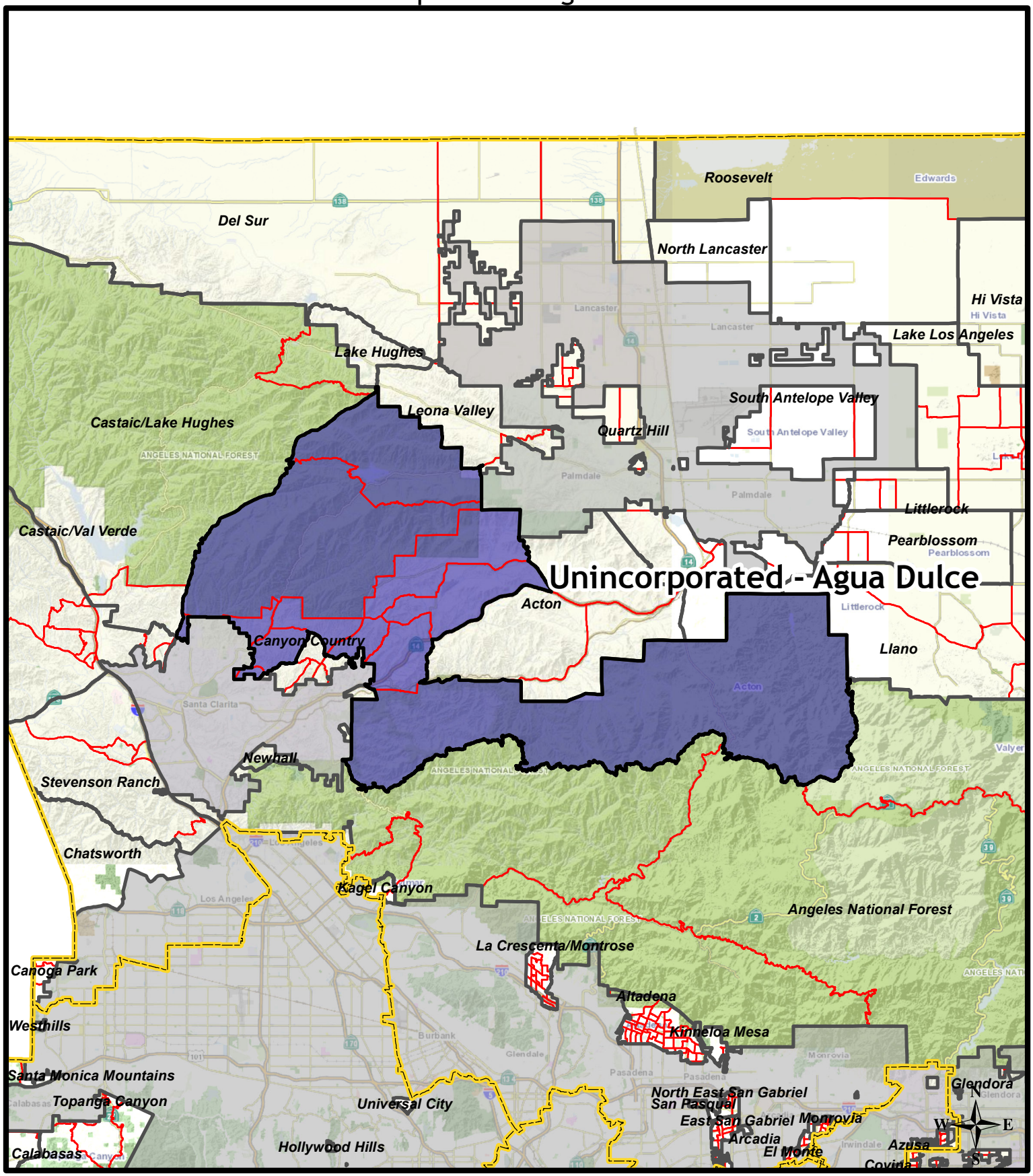

Current Area

BARA Boundaries (draft)

BARA Building Blocks

Supervisorial District Boundaries

Incorporated Areas

Miles

0 5 10

Map created by Shannon Julius; Edited 2/3/2014;
Data from L.A. County Enterprise GIS

Board Approved Reporting Areas (BARA) 2014

Unincorporated - Altadena

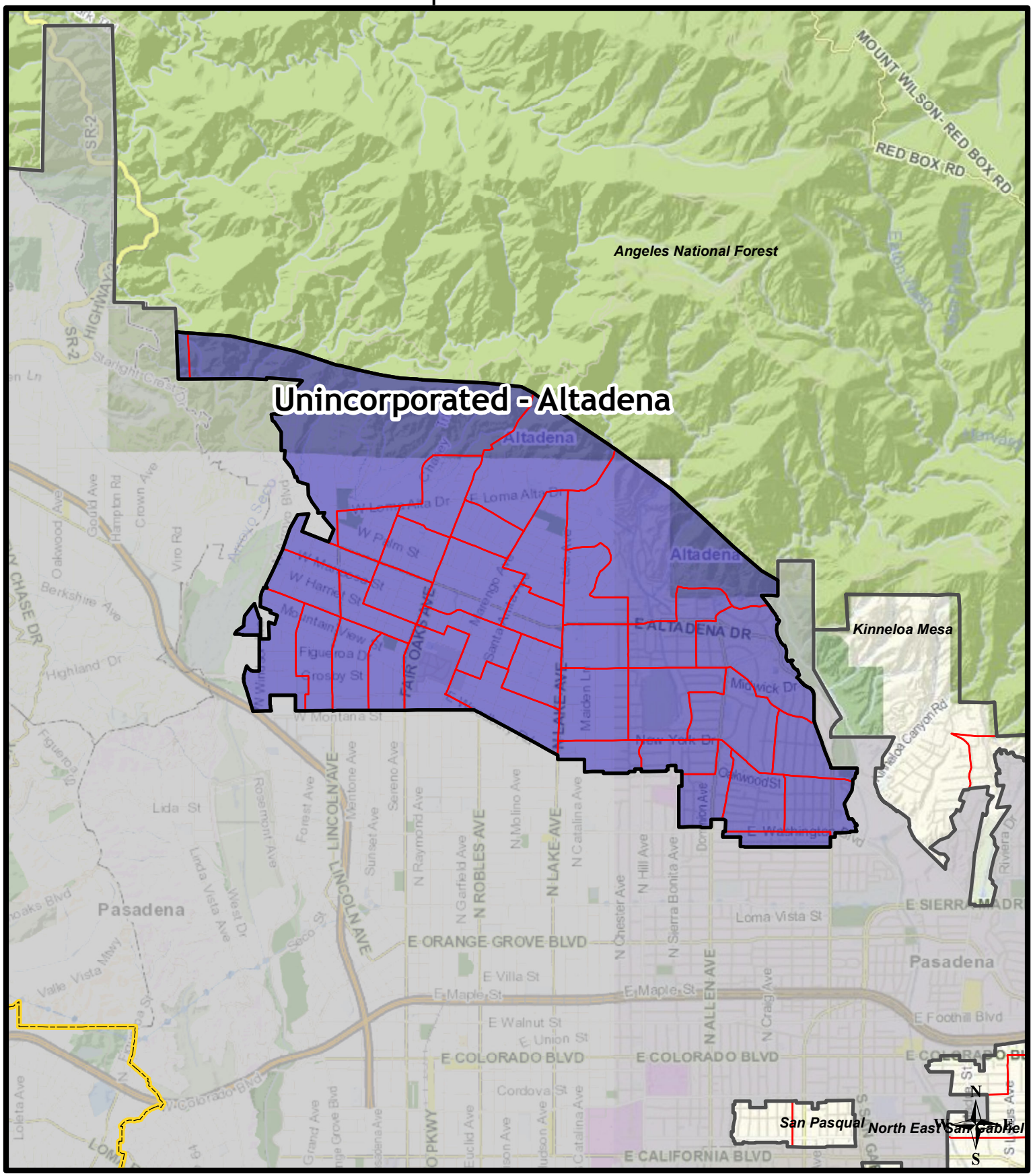

Current Area

BARA Boundaries (draft)

BARA Building Blocks

Supervisorial District Boundaries

Incorporated Areas

Miles

0 0.5 1

Map created by Shannon Julius; Edited 2/3/2014;
Data from L.A. County Enterprise GIS

Board Approved Reporting Areas (BARA) 2014

Unincorporated - Angeles National Forest

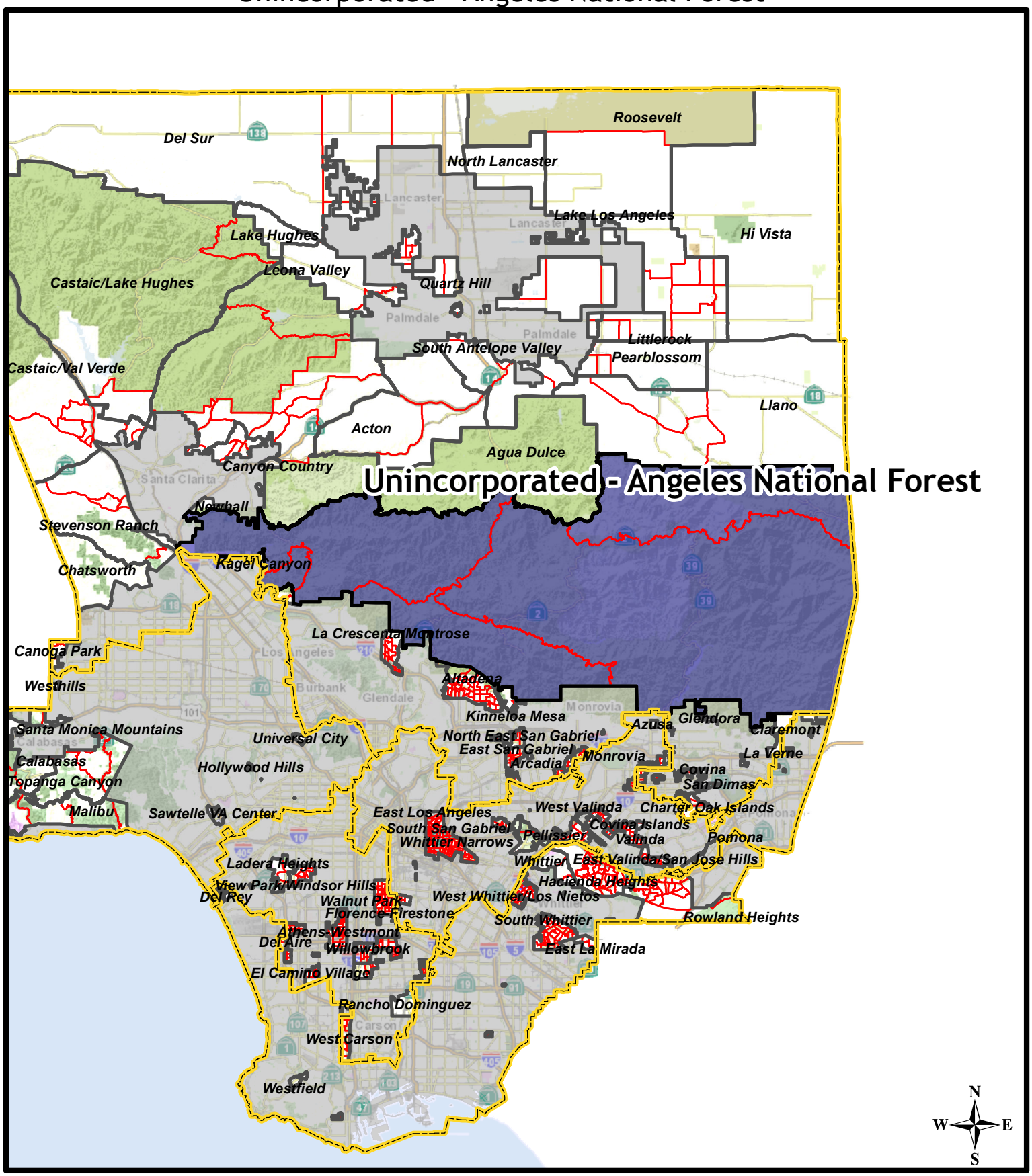

Current Area

BARA Boundaries (draft)

BARA Building Blocks

Supervisorial District Boundaries

Incorporated Areas

Miles

0 5 10

Map created by Shannon Julius; Edited 2/3/2014;
Data from L.A. County Enterprise GIS

Board Approved Reporting Areas (BARA) 2014

Unincorporated - Arcadia

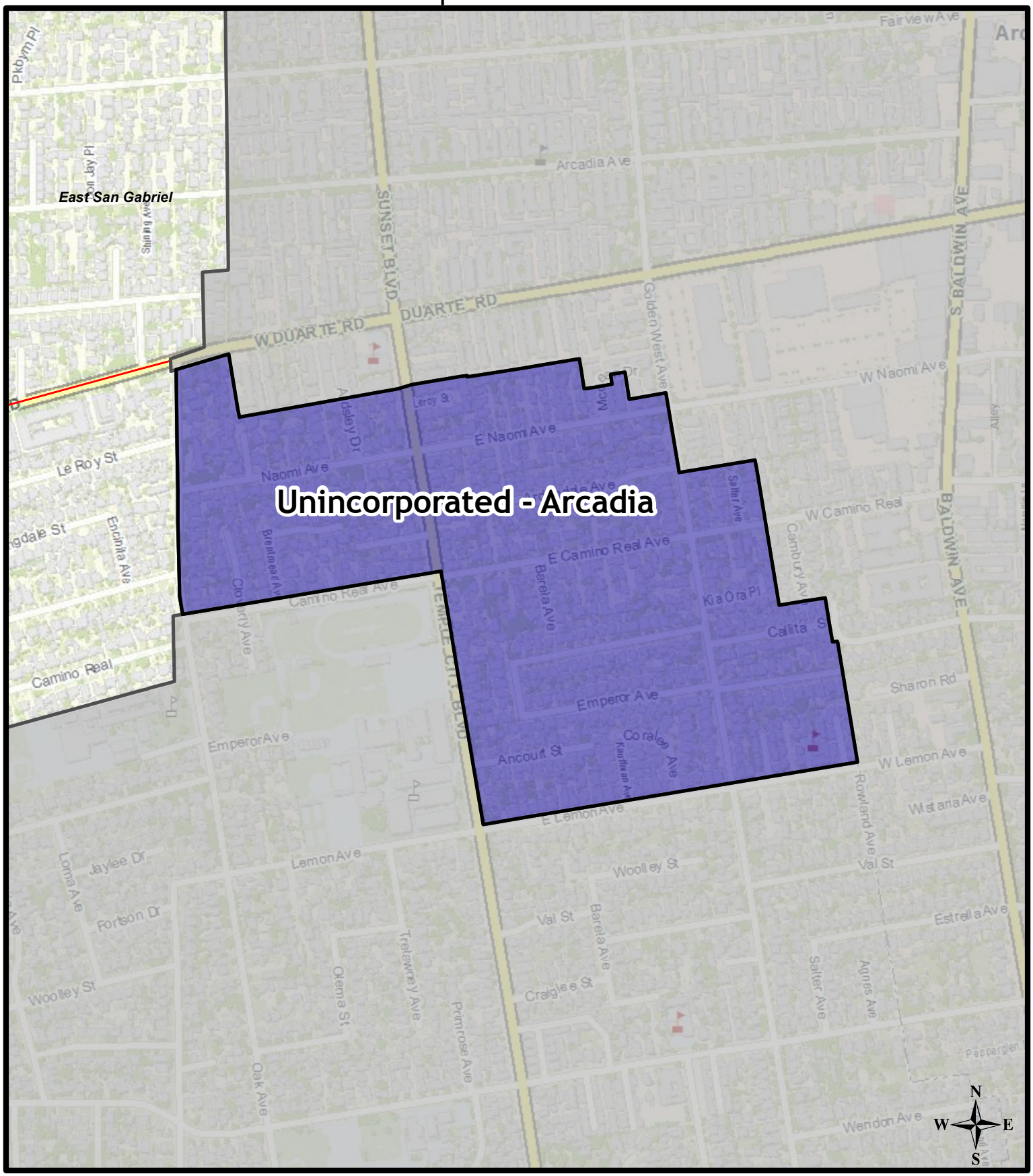

Current Area

BARA Boundaries (draft)

BARA Building Blocks

Supervisorial District Boundaries

Incorporated Areas

Miles

0 0.1 0.2

Map created by Shannon Julius; Edited 2/3/2014;
Data from L.A. County Enterprise GIS

Board Approved Reporting Areas (BARA) 2014

Unincorporated - Bradbury

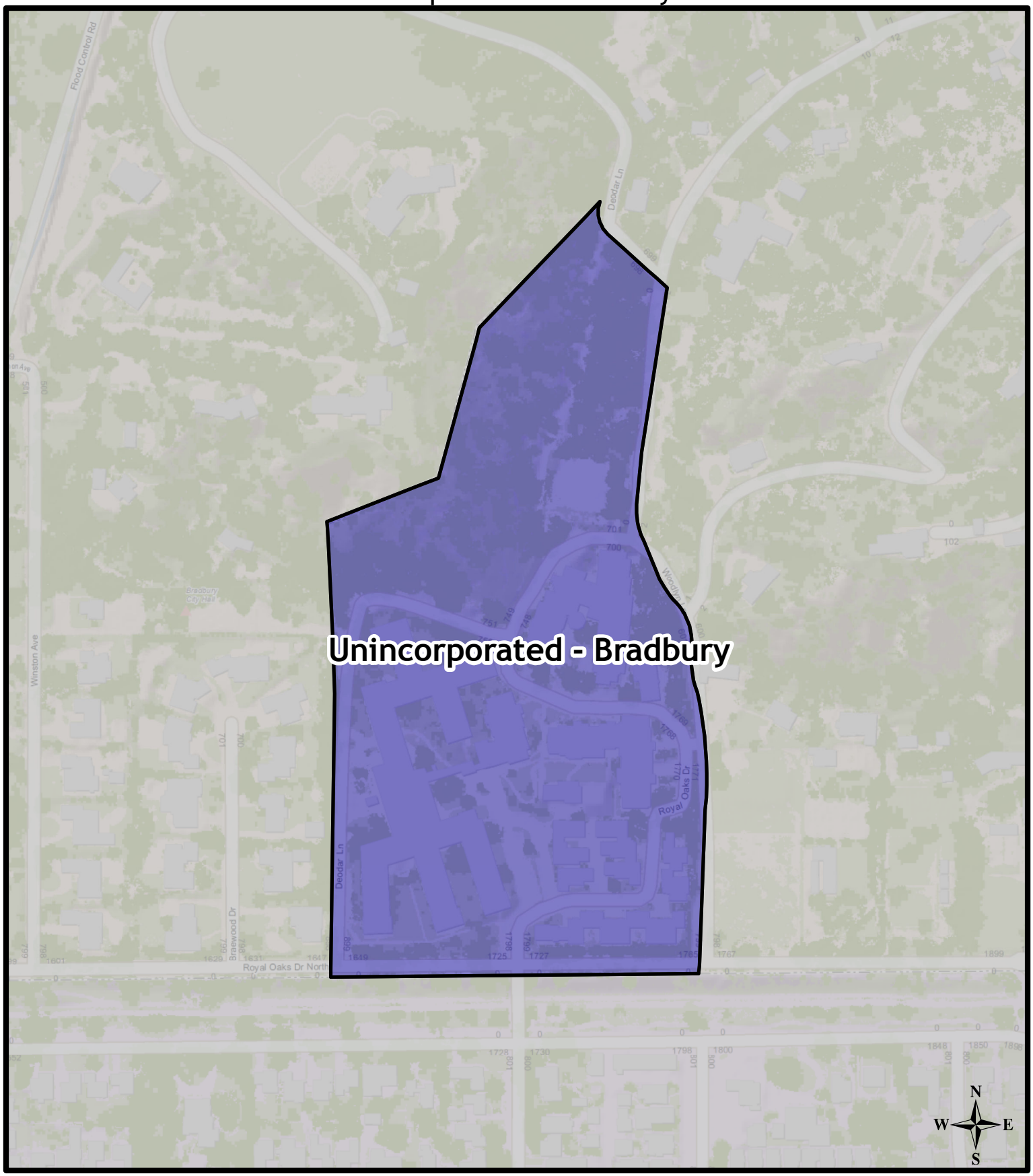

Current Area

BARA Boundaries (draft)

BARA Building Blocks

Supervisorial District Boundaries

Incorporated Areas

Miles

0 0.0375 0.075

Map created by Shannon Julius; Edited 2/3/2014;
Data from L.A. County Enterprise GIS

Board Approved Reporting Areas (BARA) 2014

Unincorporated - Canoga Park

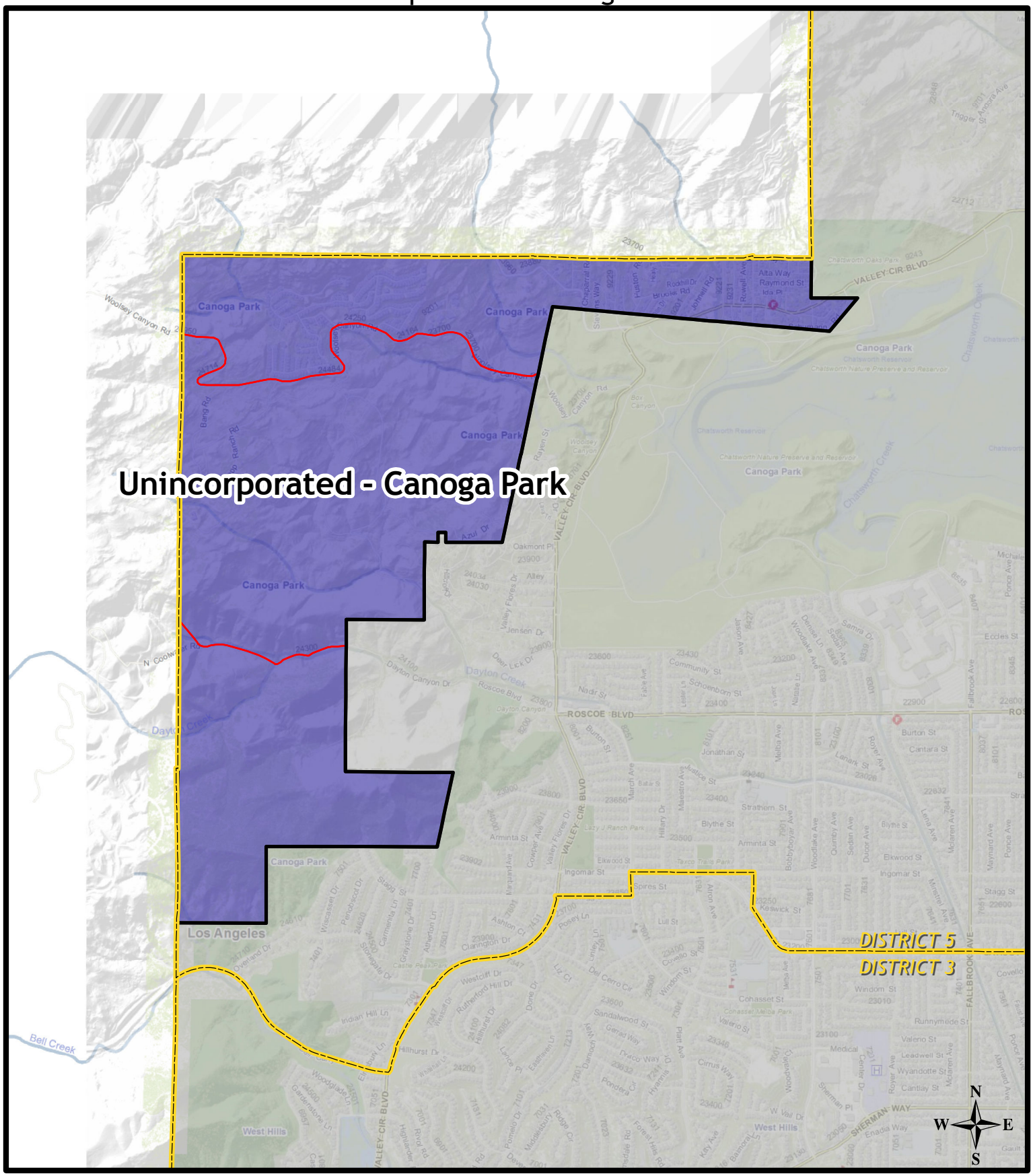

Current Area

BARA Boundaries (draft)

BARA Building Blocks

Supervisorial District Boundaries

Incorporated Areas

Miles

0 0.325 0.65

Map created by Shannon Julius; Edited 2/3/2014;
Data from L.A. County Enterprise GIS

Board Approved Reporting Areas (BARA) 2014

Unincorporated - Canyon Country

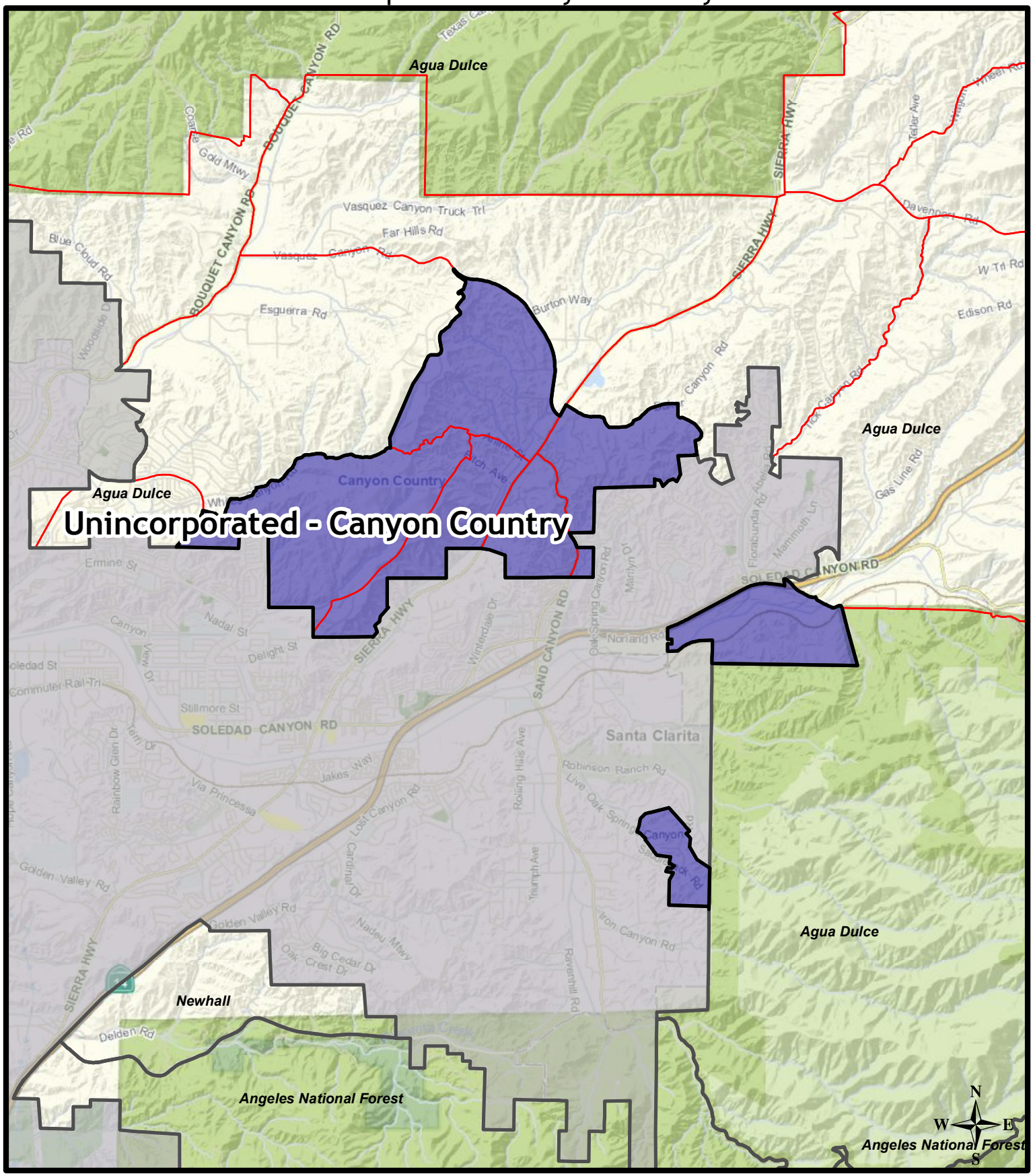

Current Area

BARA Boundaries (draft)

BARA Building Blocks

Supervisorial District Boundaries

Incorporated Areas

Miles

0 0.75 1.5

Map created by Shannon Julius; Edited 2/3/2014;
Data from L.A. County Enterprise GIS

Board Approved Reporting Areas (BARA) 2014

Unincorporated - Castaic/Lake Hughes

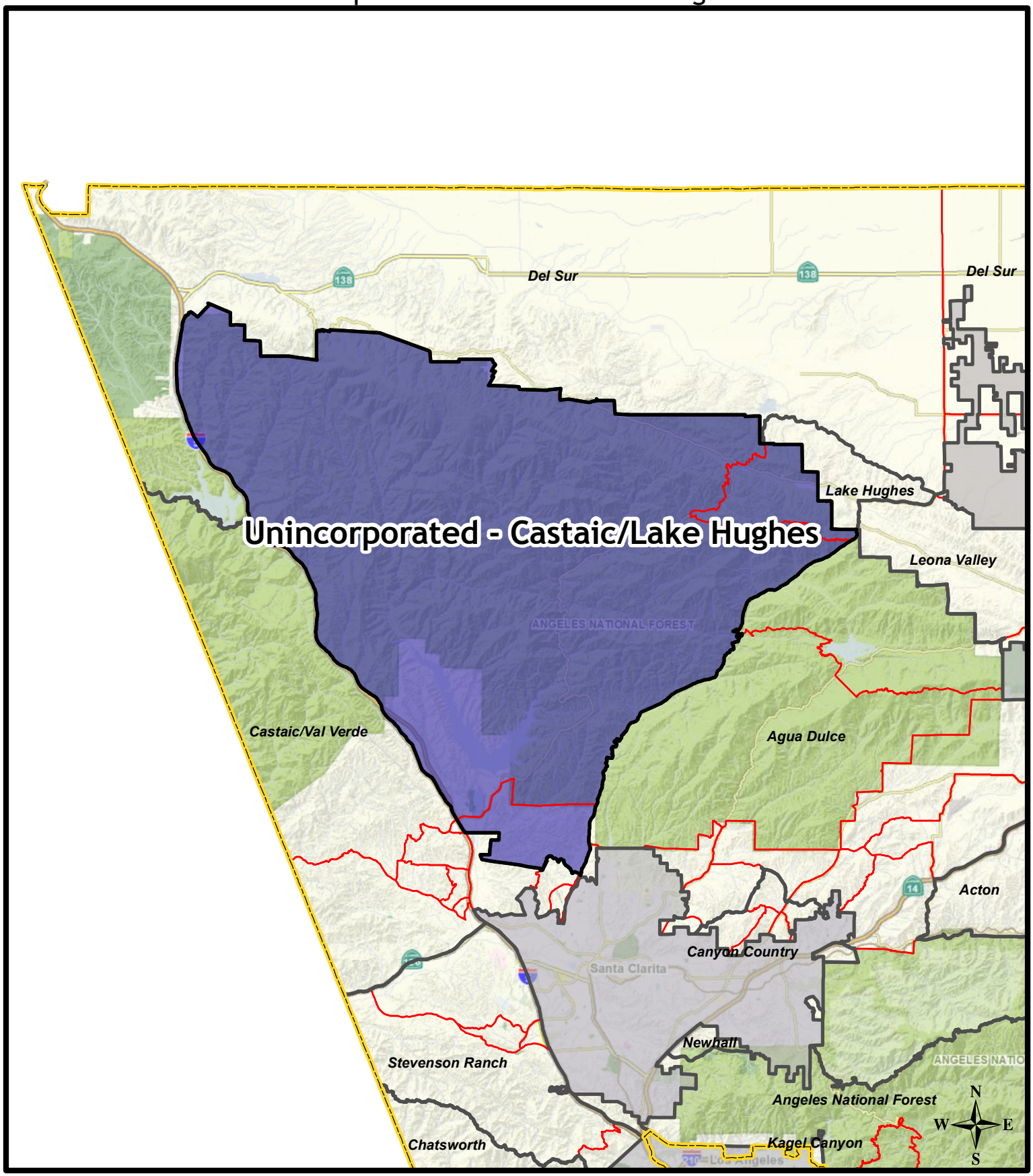

Current Area

BARA Boundaries (draft)

BARA Building Blocks

Supervisorial District Boundaries

Incorporated Areas

Miles

0 3.5 7

Map created by Shannon Julius; Edited 2/3/2014;
Data from L.A. County Enterprise GIS

Board Approved Reporting Areas (BARA) 2014

Unincorporated - Castaic/Val Verde

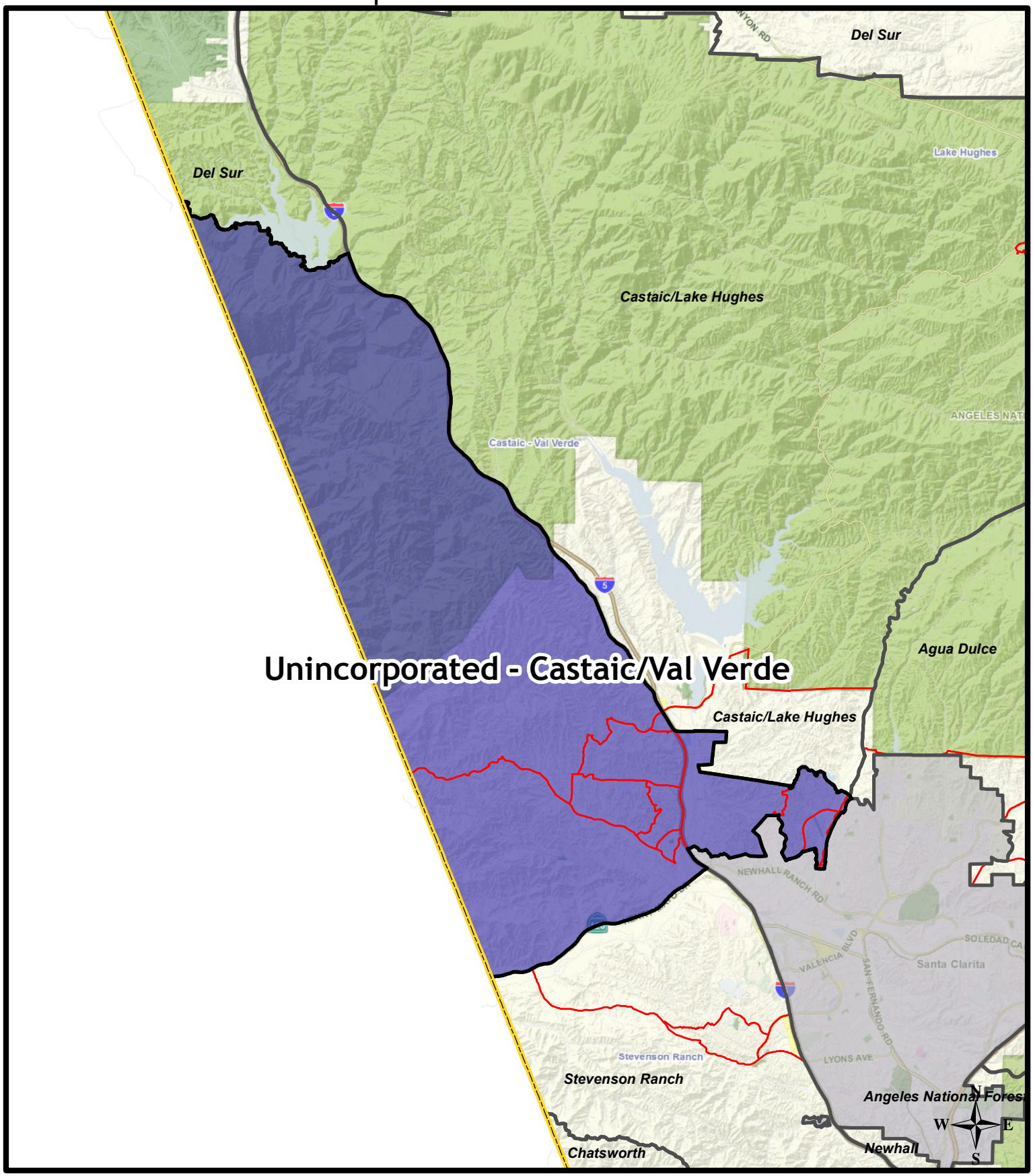

Current Area

BARA Boundaries (draft)

BARA Building Blocks

Supervisorial District Boundaries

Incorporated Areas

Miles

0 2.25 4.5

Map created by Shannon Julius; Edited 2/3/2014;
Data from L.A. County Enterprise GIS

Board Approved Reporting Areas (BARA) 2014

Unincorporated - Chatsworth

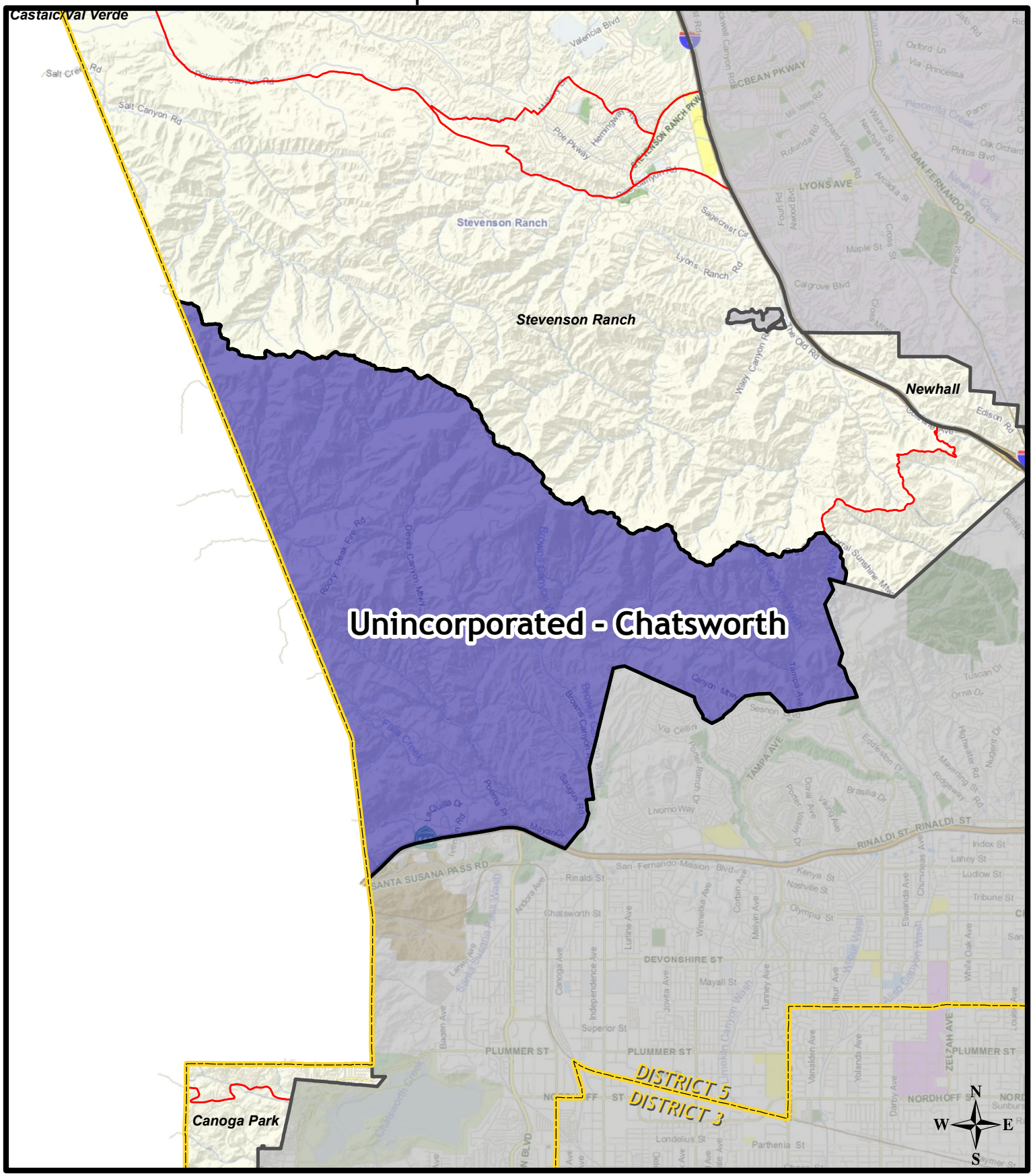

Current Area

BARA Boundaries (draft)

BARA Building Blocks

Supervisorial District Boundaries

Incorporated Areas

Miles

0 1 2

Map created by Shannon Julius; Edited 2/3/2014;
Data from L.A. County Enterprise GIS

Board Approved Reporting Areas (BARA) 2014

Unincorporated - Covina

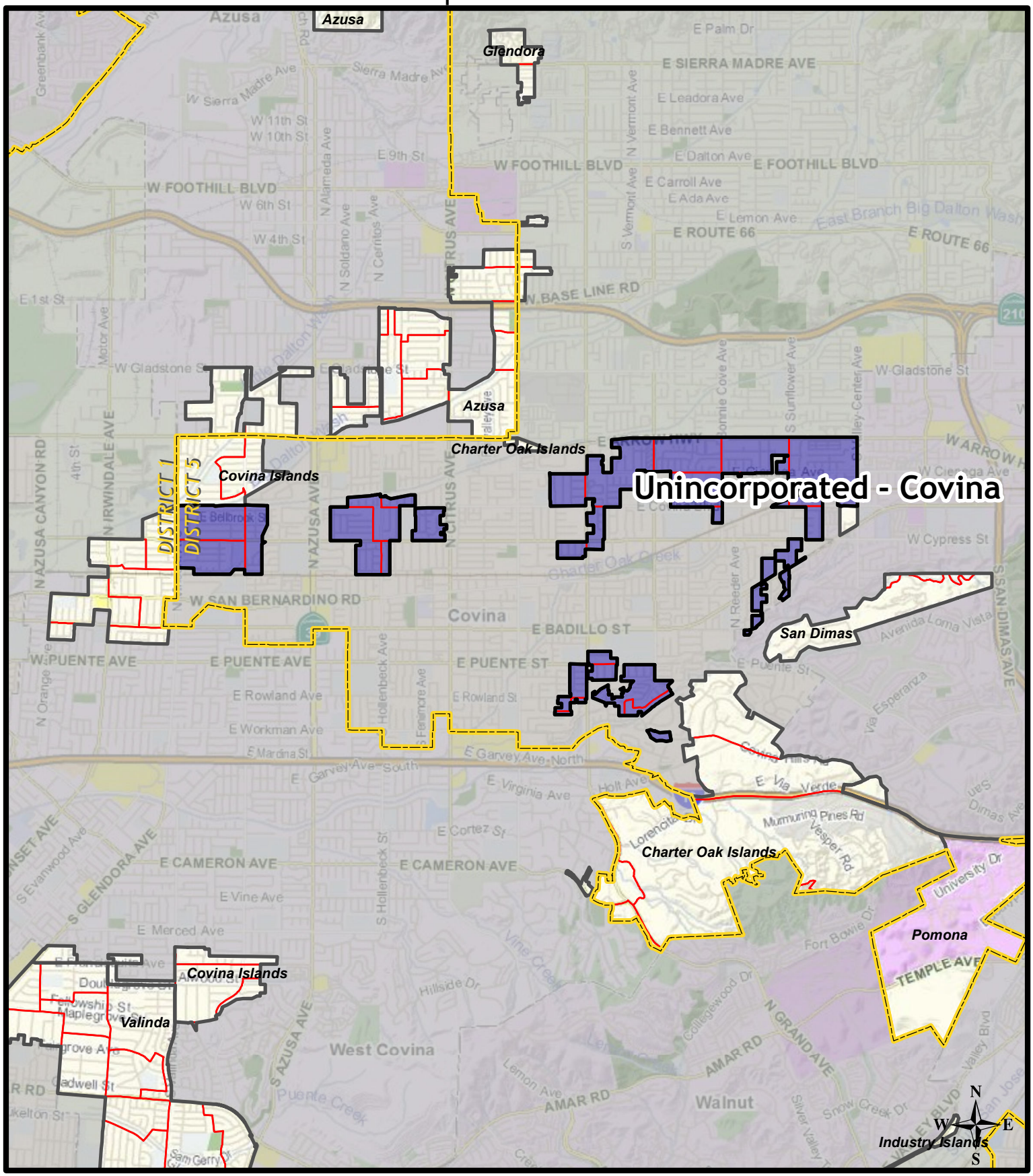

Current Area

BARA Boundaries (draft)

BARA Building Blocks

Supervisorial District Boundaries

Incorporated Areas

Miles

0 0.75 1.5

Map created by Shannon Julius; Edited 2/3/2014;
Data from L.A. County Enterprise GIS

Board Approved Reporting Areas (BARA) 2014

Unincorporated - Del Sur

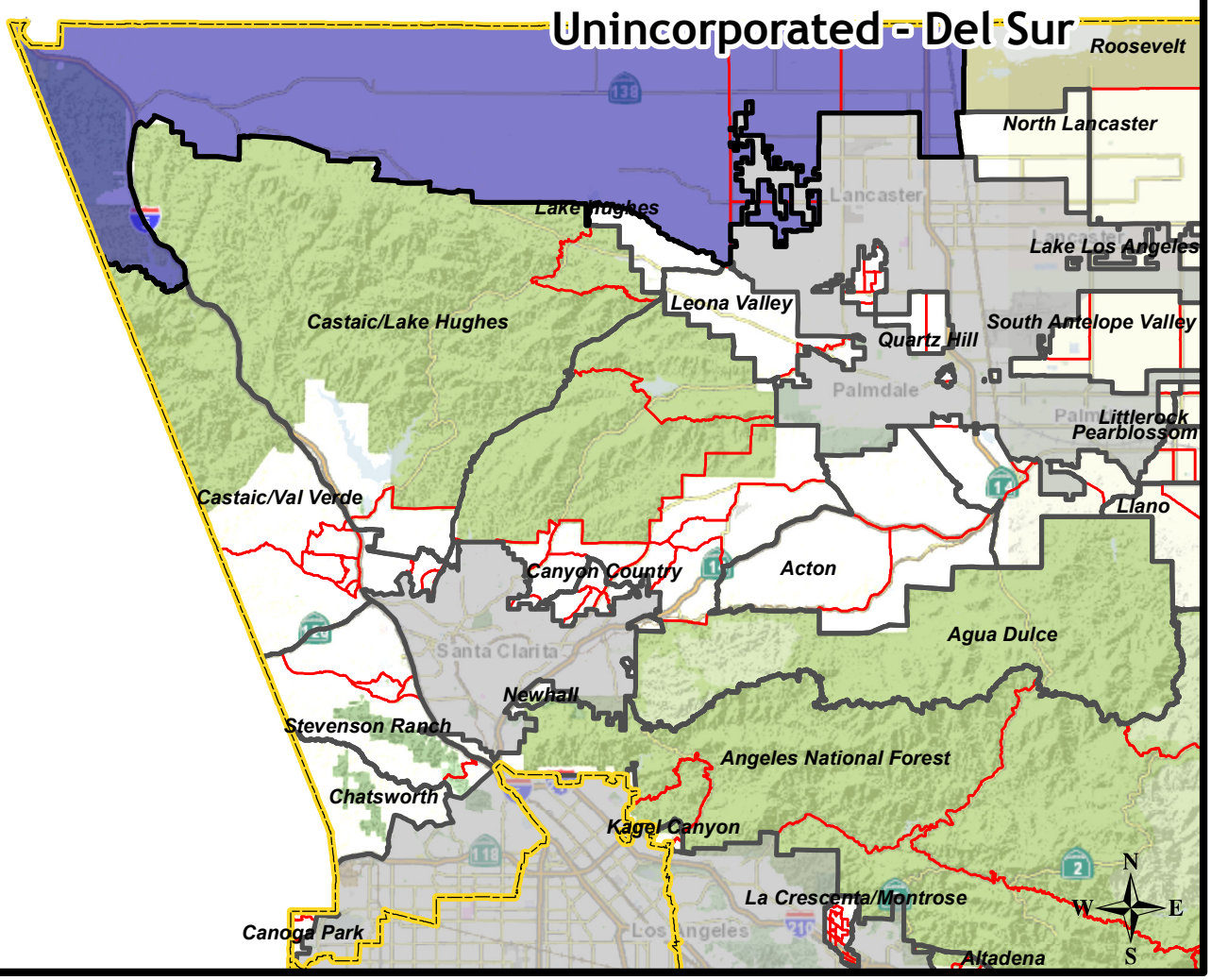

Current Area

BARA Boundaries (draft)

BARA Building Blocks

Supervisorial District Boundaries

Incorporated Areas

Miles

0 5 10

Map created by Shannon Julius; Edited 2/3/2014;
Data from L.A. County Enterprise GIS

Board Approved Reporting Areas (BARA) 2014

Unincorporated - East San Gabriel

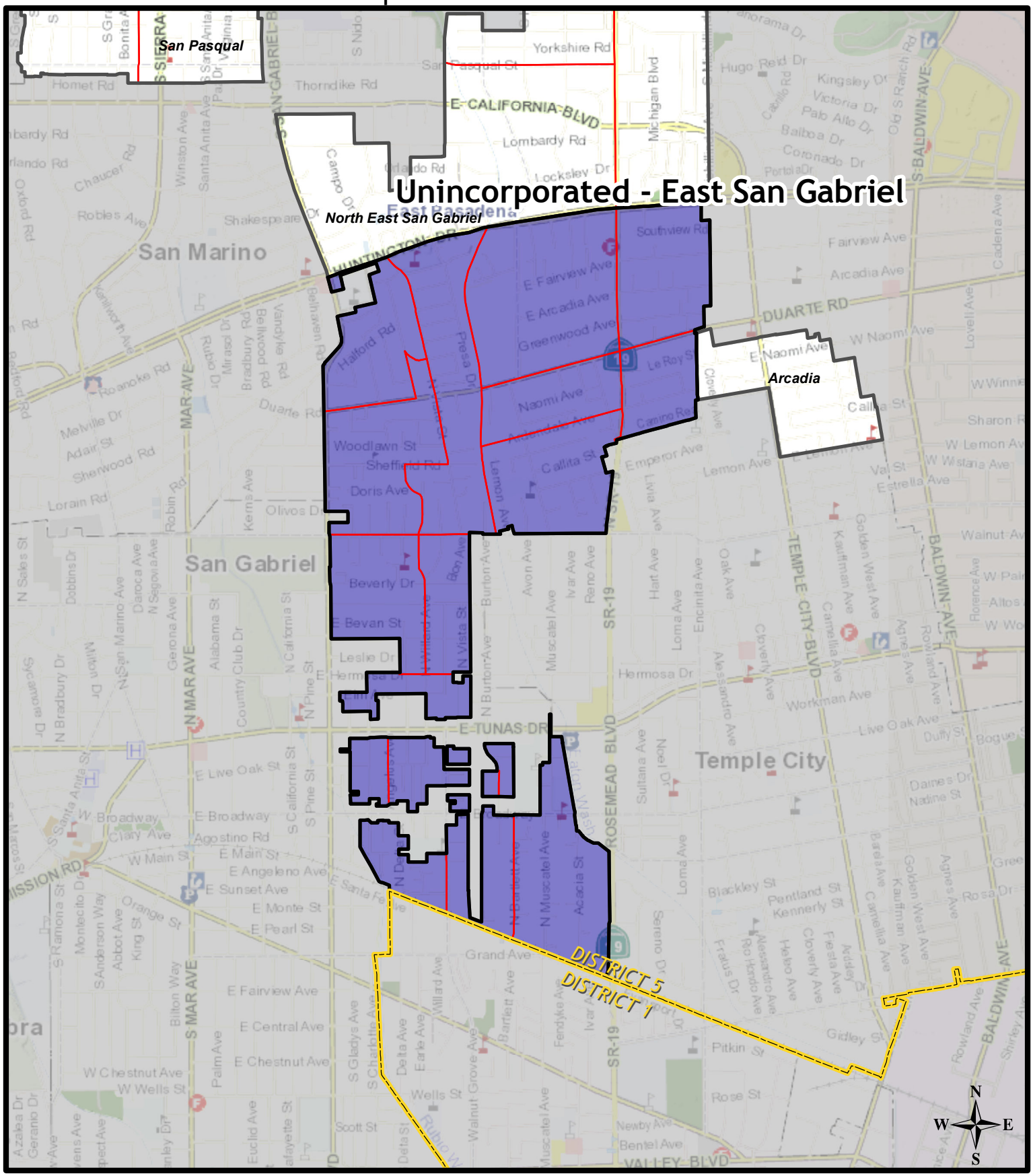

Current Area

BARA Boundaries (draft)

BARA Building Blocks

Supervisorial District Boundaries

Incorporated Areas

Miles

0 0.35 0.7

Map created by Shannon Julius; Edited 2/3/2014;
Data from L.A. County Enterprise GIS

Board Approved Reporting Areas (BARA) 2014

Unincorporated - Glendora

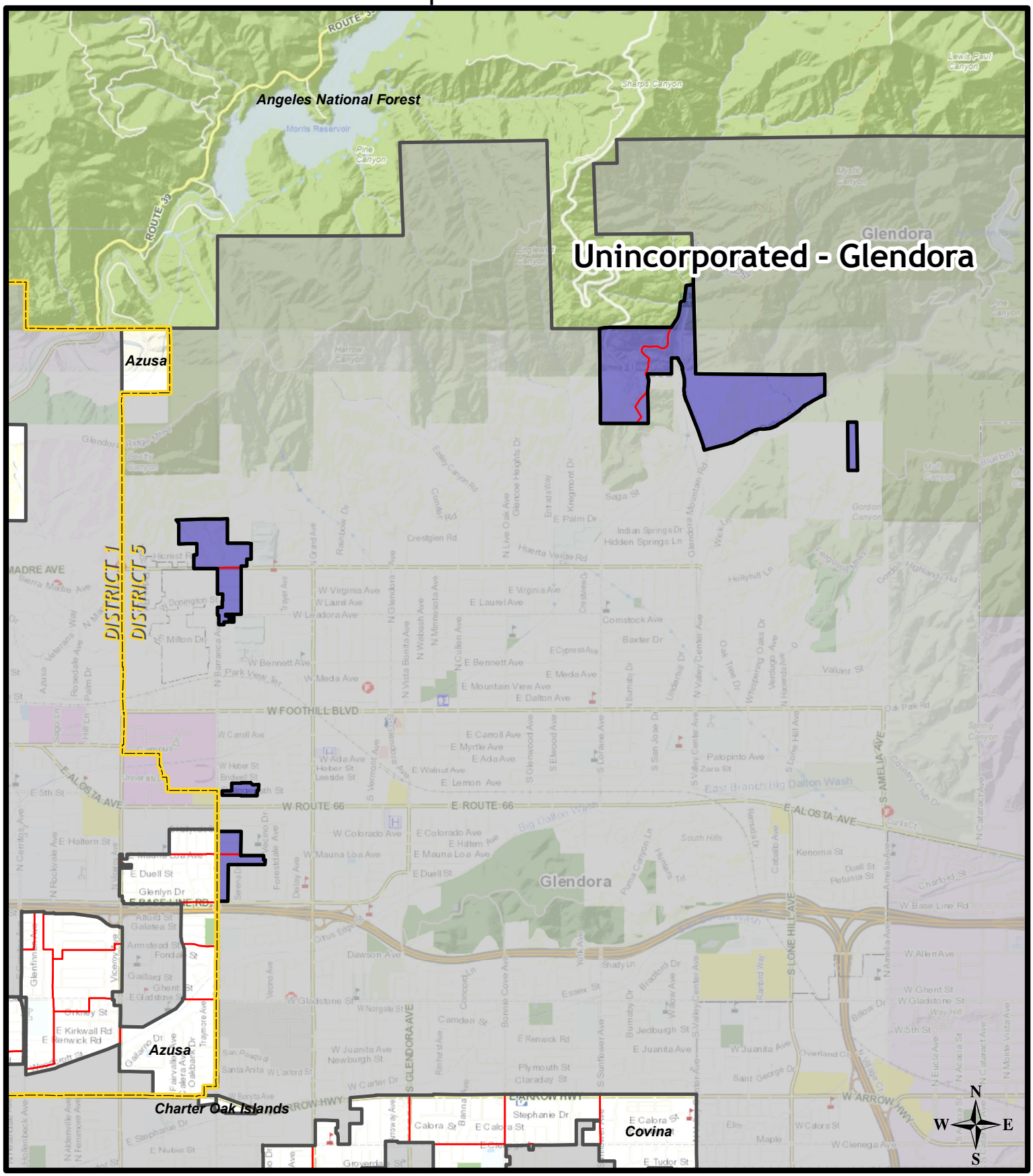

Current Area

BARA Boundaries (draft)

BARA Building Blocks

Supervisorial District Boundaries

Incorporated Areas

0 0.5 1 Miles

Map created by Shannon Julius; Edited 2/3/2014;
Data from L.A. County Enterprise GIS

Board Approved Reporting Areas (BARA) 2014

Unincorporated - Hi Vista

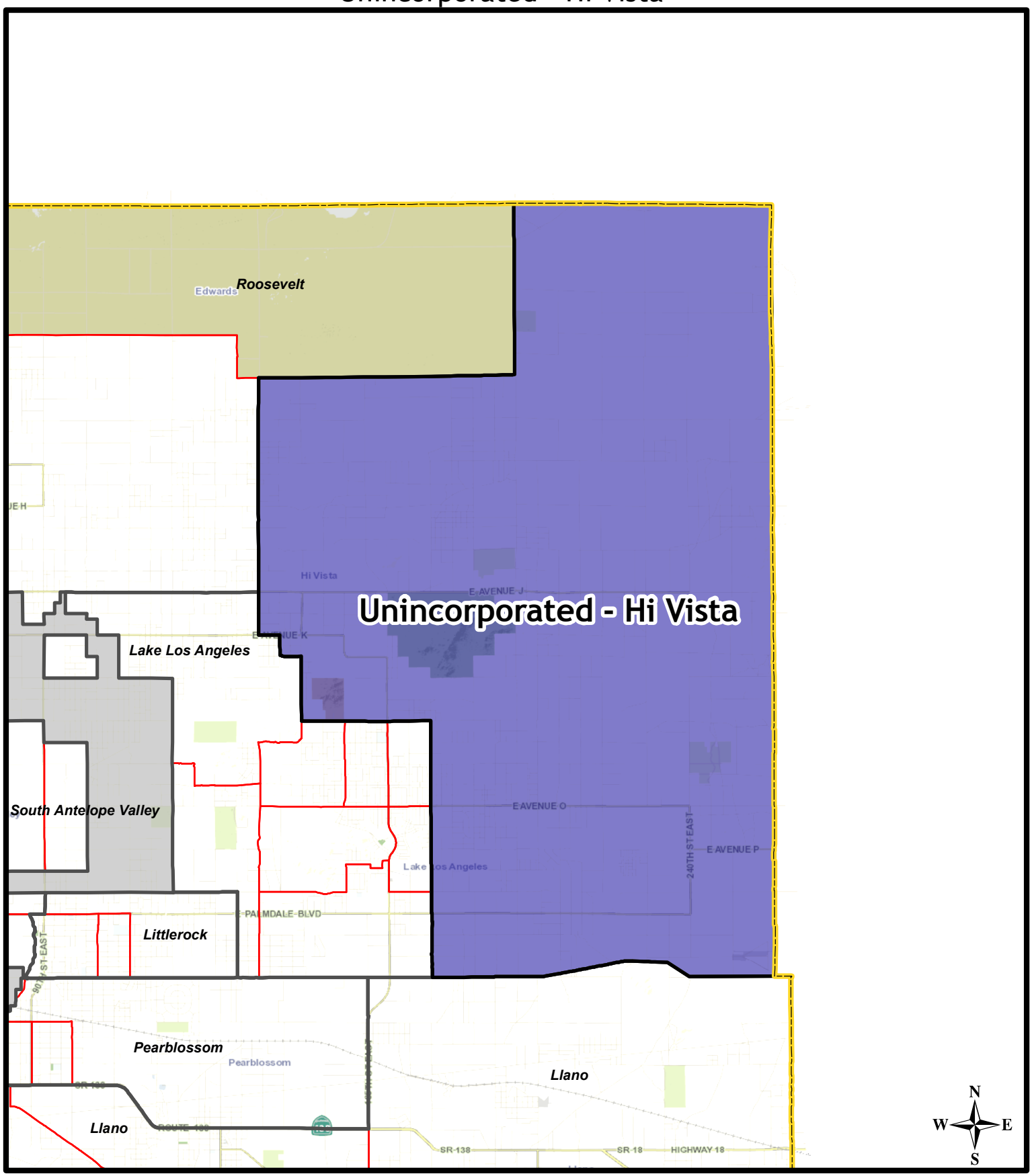

Current Area

BARA Boundaries (draft)

BARA Building Blocks

Supervisorial District Boundaries

Incorporated Areas

Miles

0 2.25 4.5

Map created by Shannon Julius; Edited 2/3/2014;
Data from L.A. County Enterprise GIS

Board Approved Reporting Areas (BARA) 2014

Unincorporated - Kagel Canyon

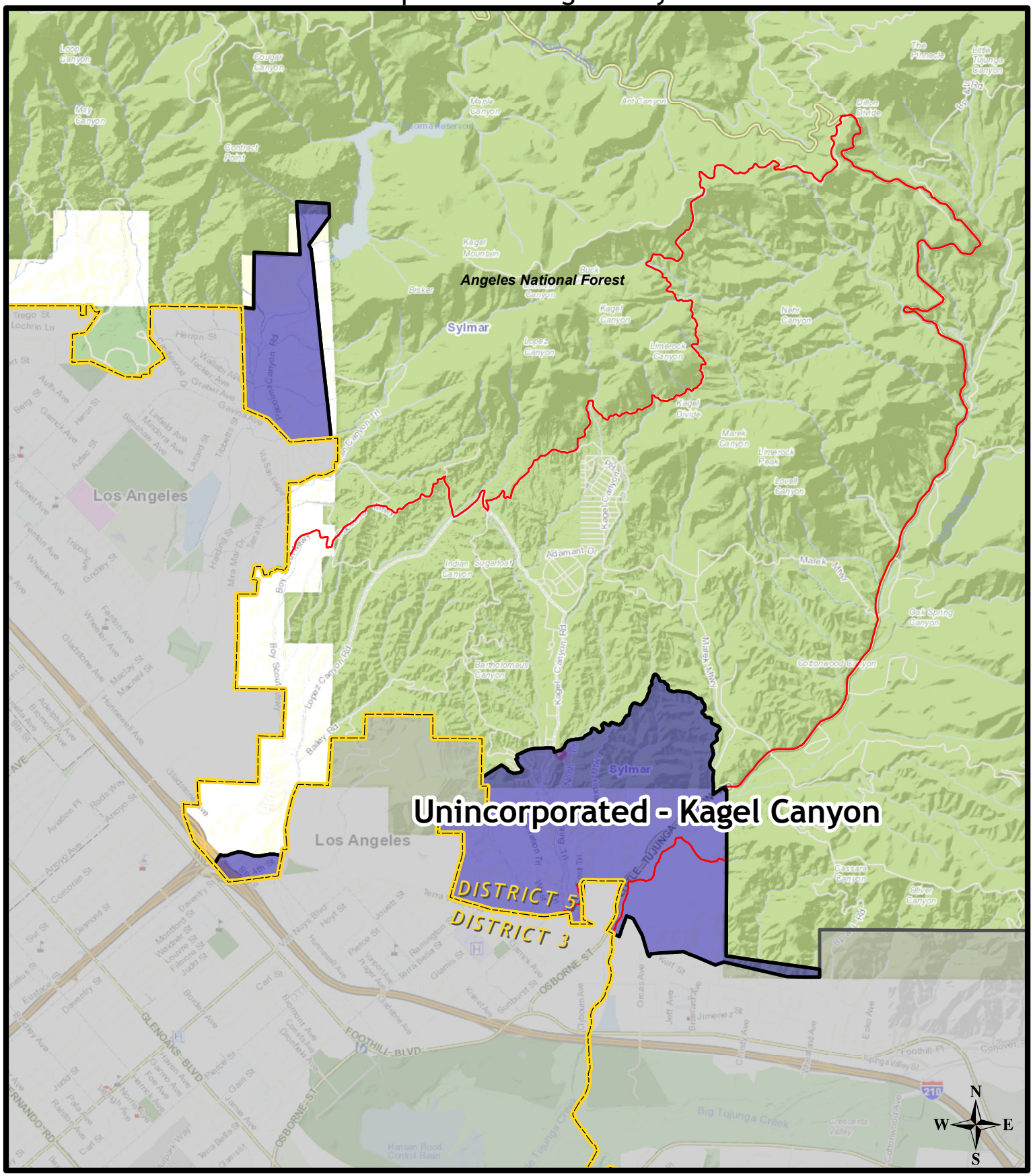

Current Area

BARA Boundaries (draft)

BARA Building Blocks

Supervisorial District Boundaries

Incorporated Areas

Miles

0 0.5 1

Map created by Shannon Julius; Edited 2/3/2014;
Data from L.A. County Enterprise GIS

Board Approved Reporting Areas (BARA) 2014

Unincorporated - Kinneloa Mesa

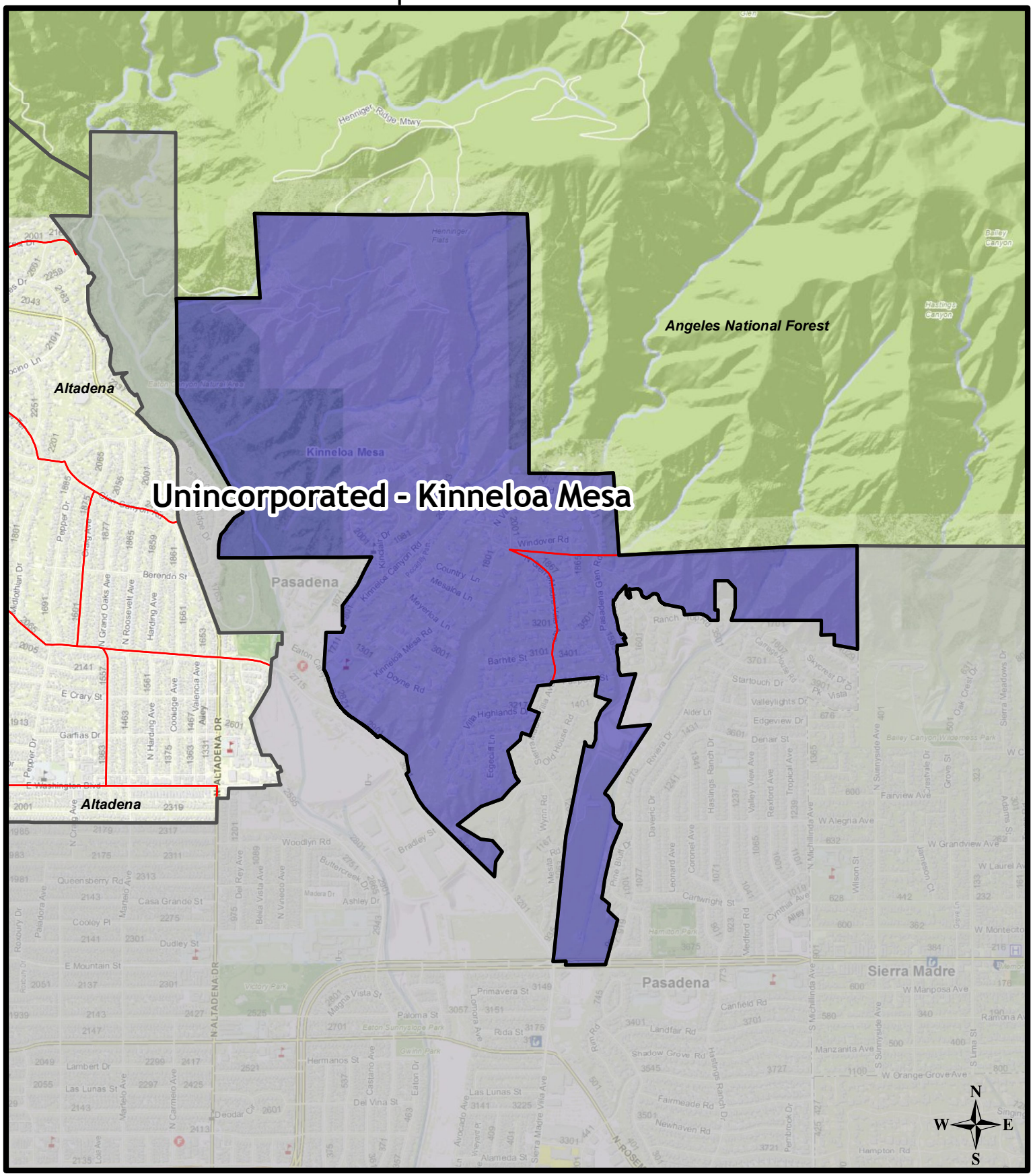

Current Area

BARA Boundaries (draft)

BARA Building Blocks

Supervisorial District Boundaries

Incorporated Areas

Miles

0 0.3 0.6

Map created by Shannon Julius; Edited 2/3/2014;
Data from L.A. County Enterprise GIS

Board Approved Reporting Areas (BARA) 2014

Unincorporated - La Crescenta/Montrose

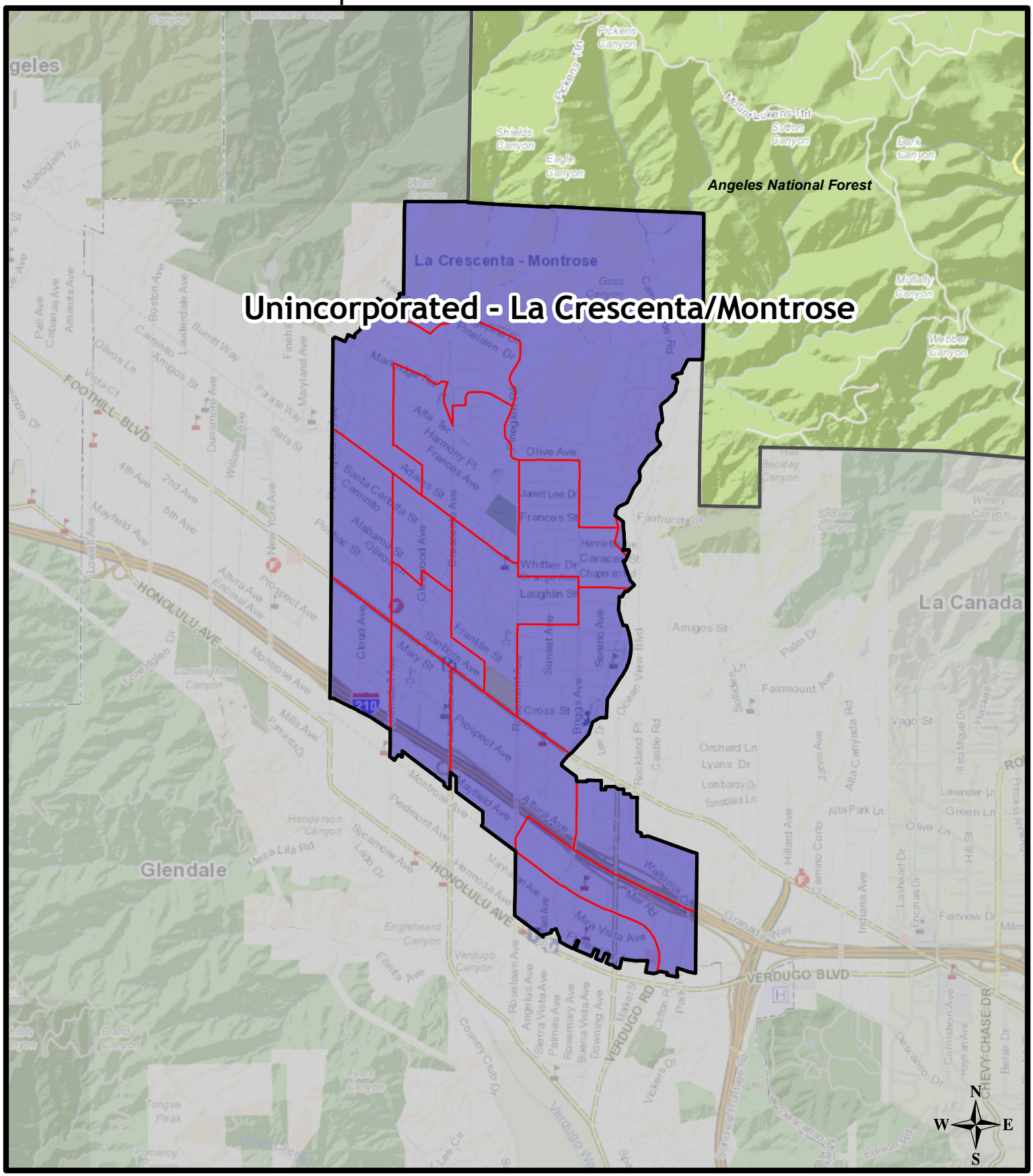

Current Area

BARA Boundaries (draft)

BARA Building Blocks

Supervisorial District Boundaries

Incorporated Areas

Miles

0 0.425 0.85

Map created by Shannon Julius; Edited 2/3/2014;
Data from L.A. County Enterprise GIS

Board Approved Reporting Areas (BARA) 2014

Unincorporated - La Verne

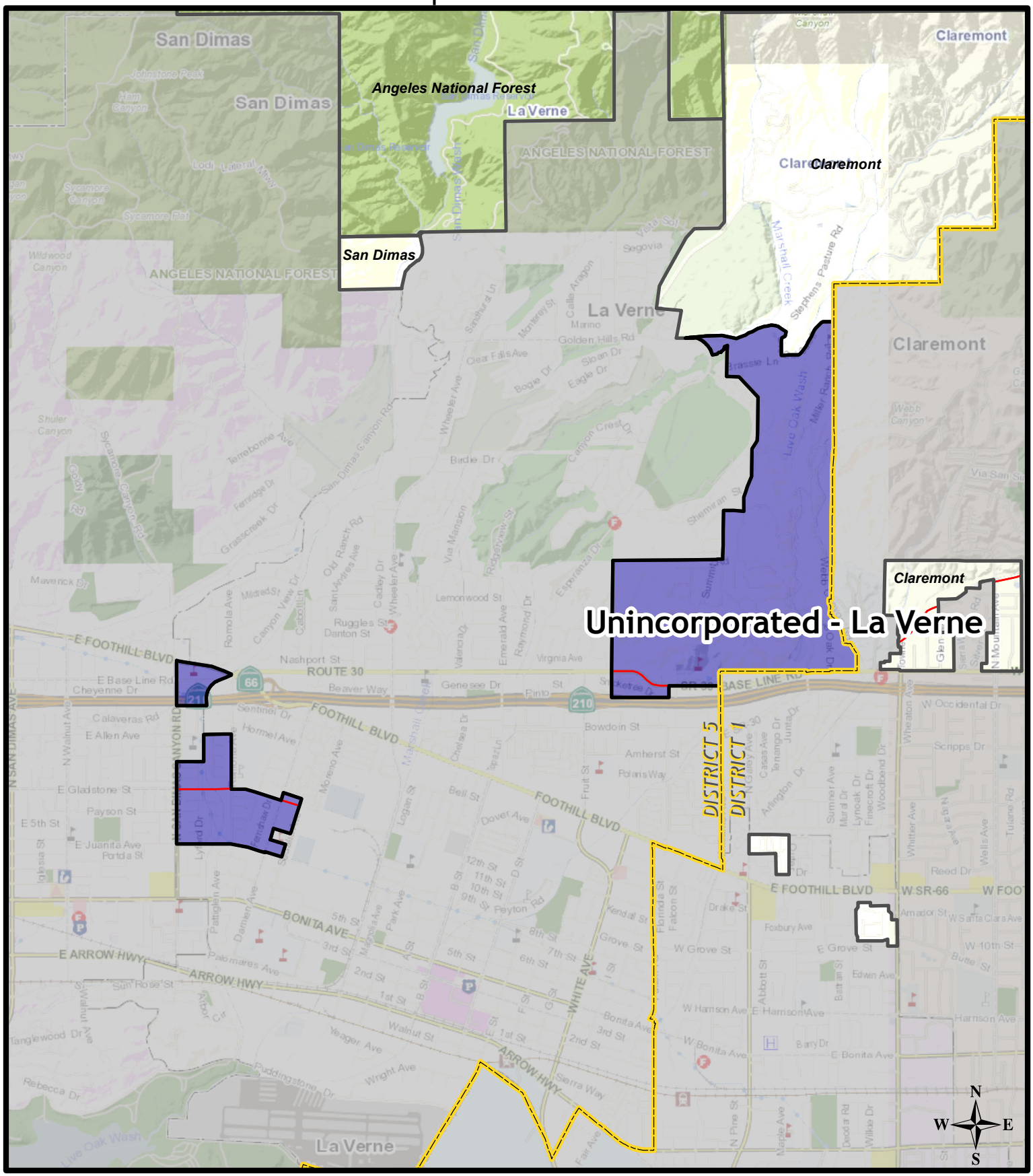

Current Area

BARA Boundaries (draft)

BARA Building Blocks

Supervisorial District Boundaries

Incorporated Areas

Miles

0 0.45 0.9

Map created by Shannon Julius; Edited 2/3/2014;
Data from L.A. County Enterprise GIS

Board Approved Reporting Areas (BARA) 2014

Unincorporated - Lake Hughes

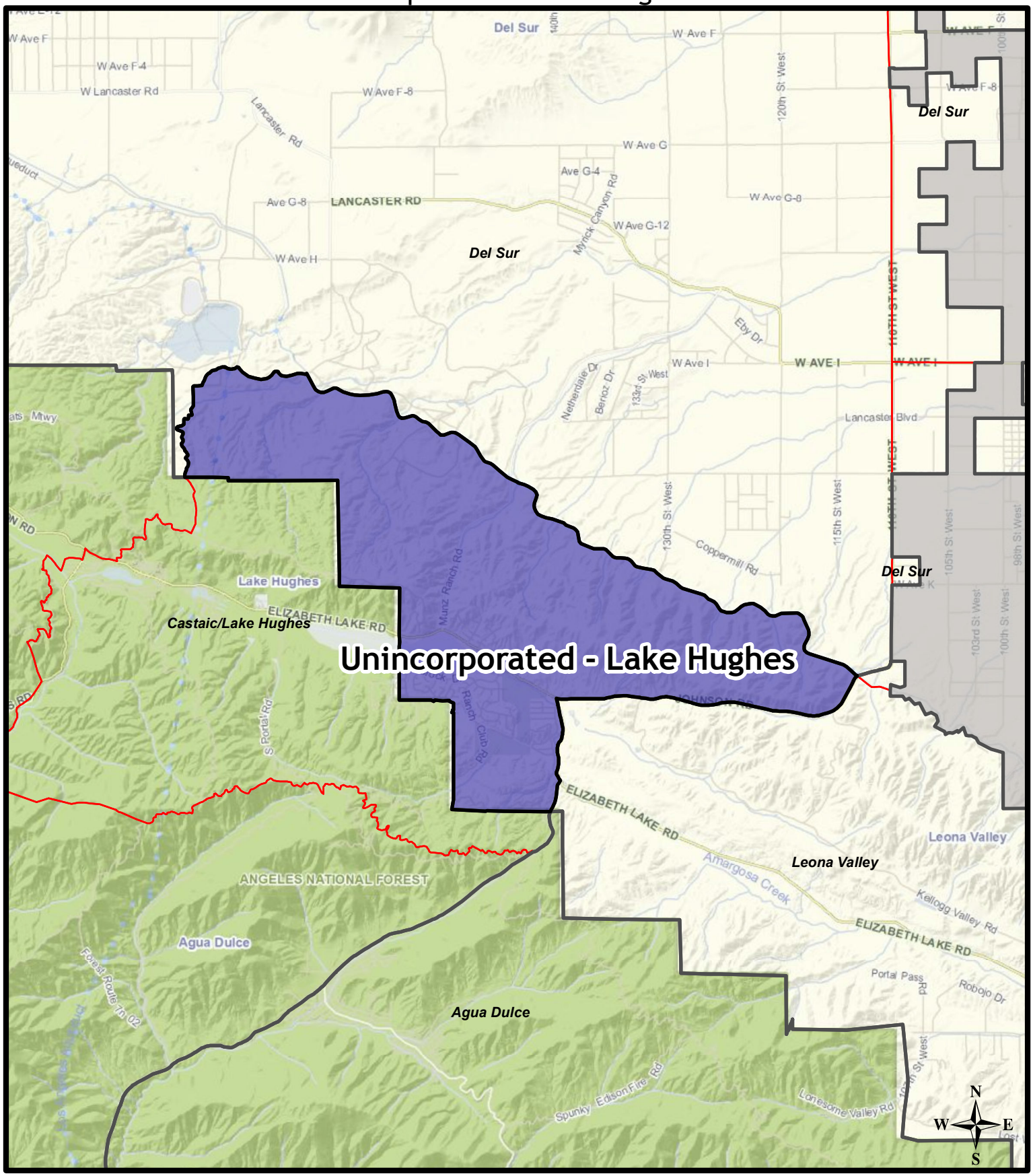

Current Area

BARA Boundaries (draft)

BARA Building Blocks

Supervisorial District Boundaries

Incorporated Areas

Miles

0 0.75 1.5

Map created by Shannon Julius; Edited 2/3/2014;
Data from L.A. County Enterprise GIS

Board Approved Reporting Areas (BARA) 2014

Unincorporated - Lake Los Angeles

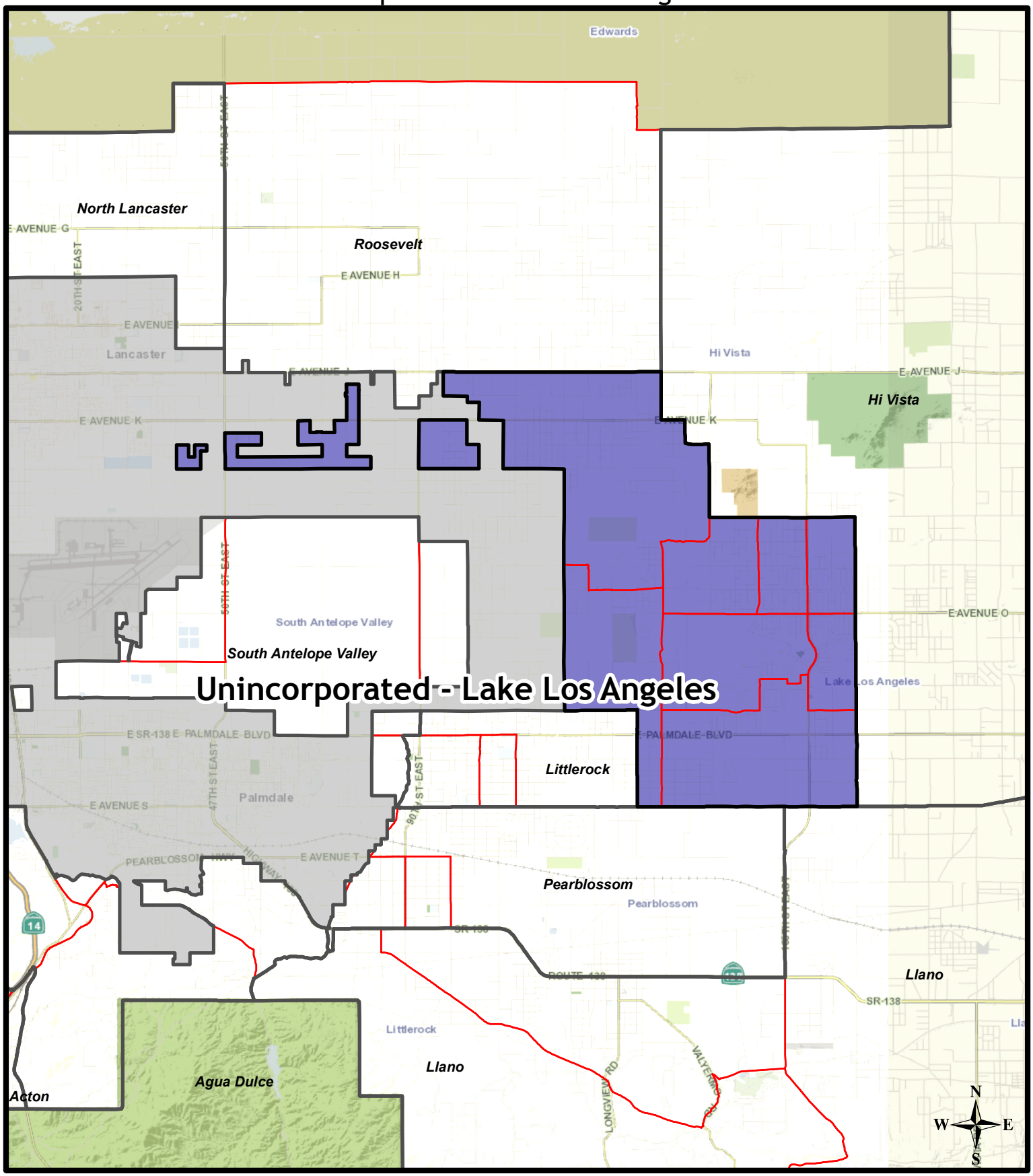

Current Area

BARA Boundaries (draft)

BARA Building Blocks

Supervisorial District Boundaries

Incorporated Areas

Miles

0 2 4

Map created by Shannon Julius; Edited 2/3/2014;
Data from L.A. County Enterprise GIS

Board Approved Reporting Areas (BARA) 2014

Unincorporated - Leona Valley

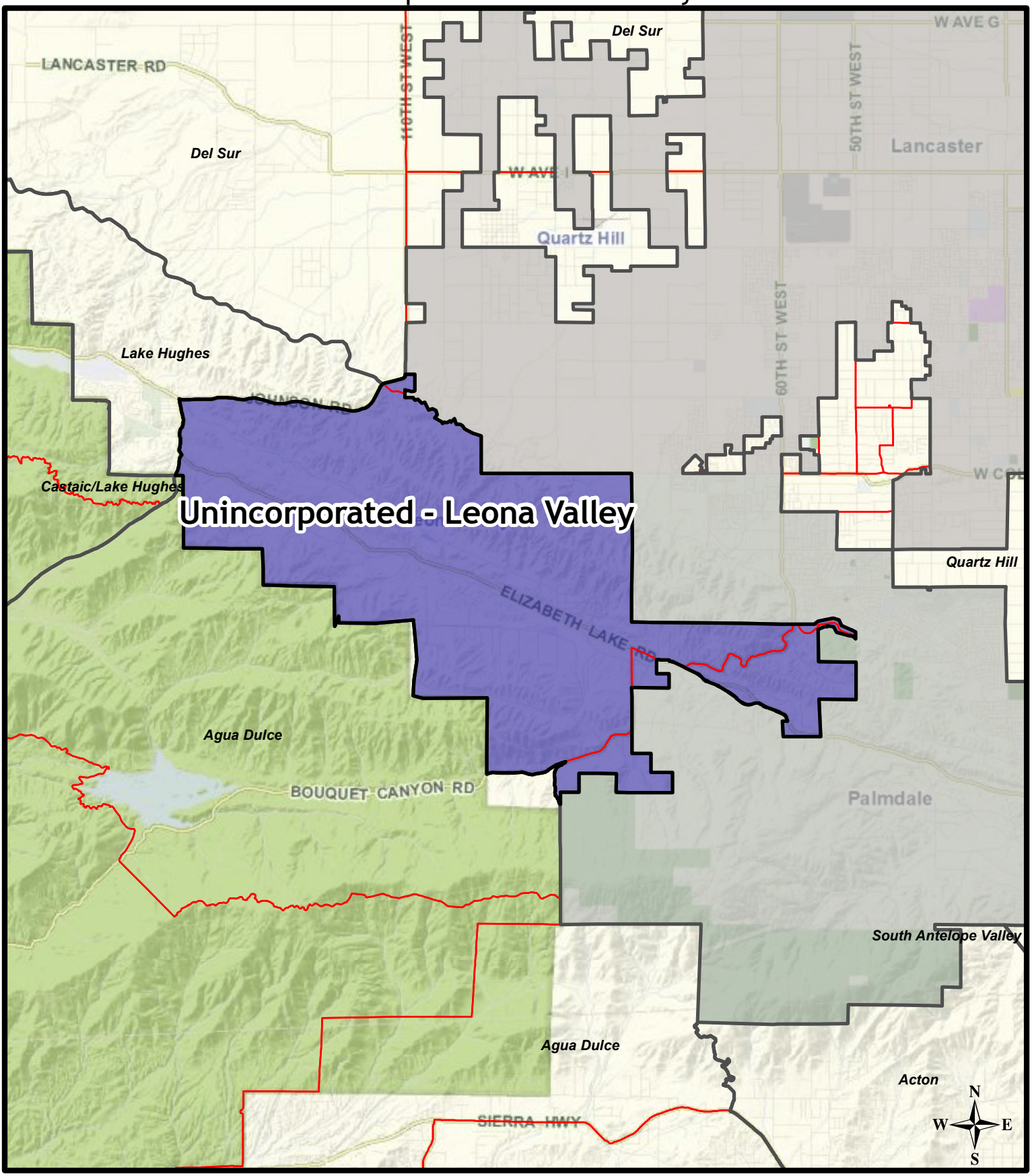

Current Area

BARA Boundaries (draft)

BARA Building Blocks

Supervisorial District Boundaries

Incorporated Areas

Miles

0 1.25 2.5

Map created by Shannon Julius; Edited 2/3/2014;
Data from L.A. County Enterprise GIS

Board Approved Reporting Areas (BARA) 2014

Unincorporated - Littlerock

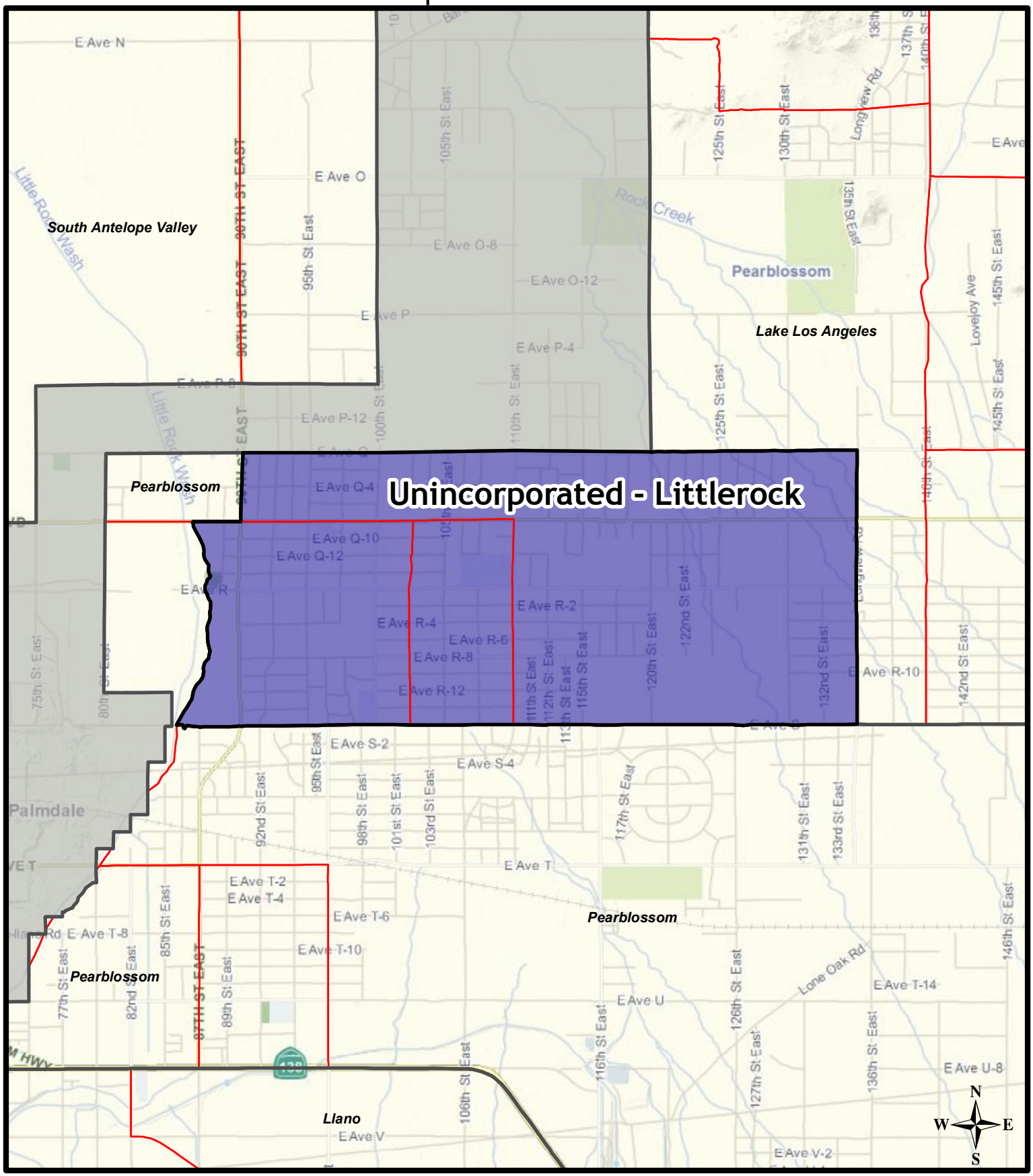

Current Area

BARA Boundaries (draft)

BARA Building Blocks

Supervisorial District Boundaries

Incorporated Areas

Miles

0 0.75 1.5

Map created by Shannon Julius; Edited 2/3/2014;
Data from L.A. County Enterprise GIS

Board Approved Reporting Areas (BARA) 2014

Unincorporated - Llano

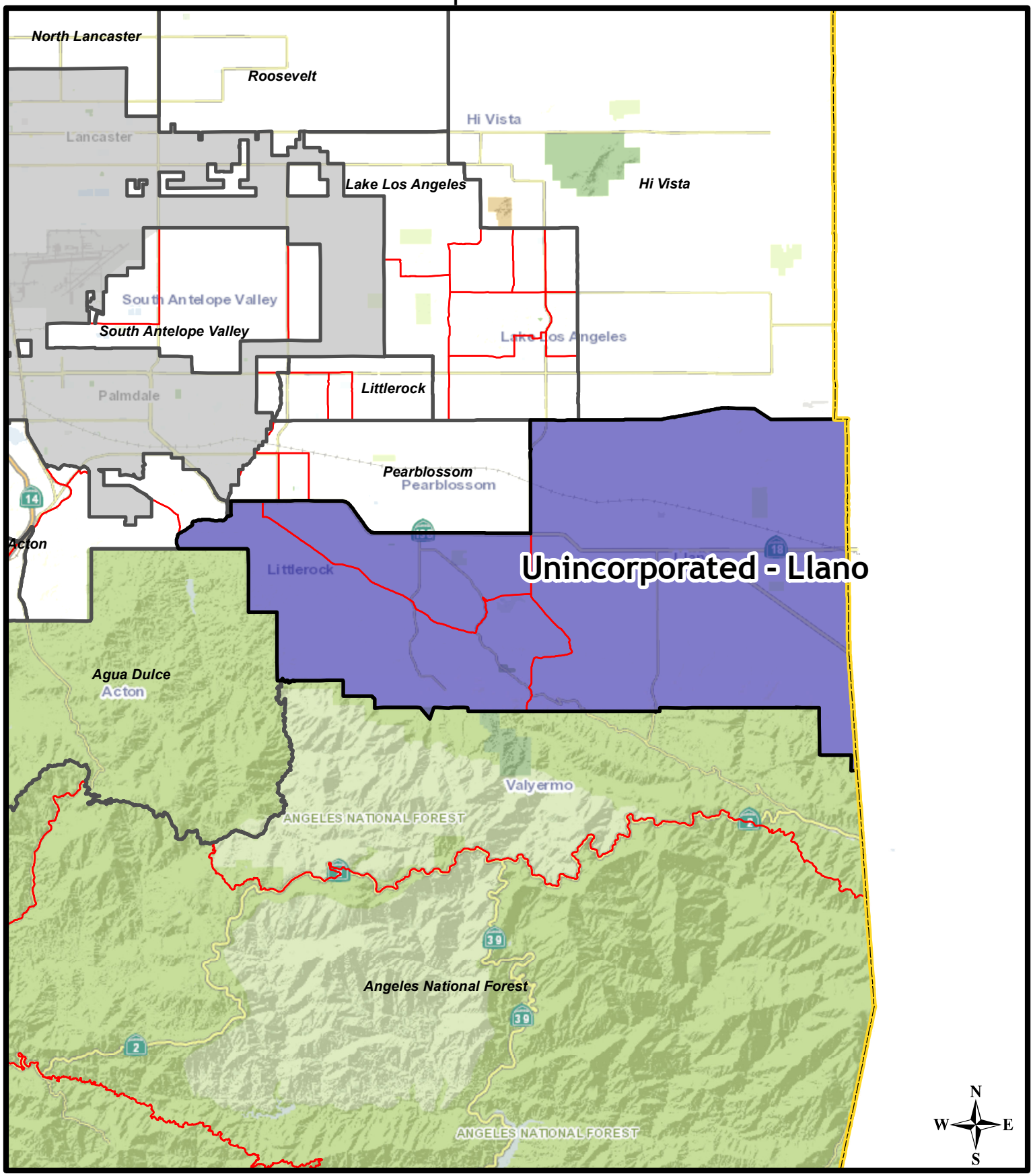

Current Area

BARA Boundaries (draft)

BARA Building Blocks

Supervisorial District Boundaries

Incorporated Areas

Miles

0 3.25 6.5

Map created by Shannon Julius; Edited 2/3/2014;
Data from L.A. County Enterprise GIS

Board Approved Reporting Areas (BARA) 2014

Unincorporated - Monrovia

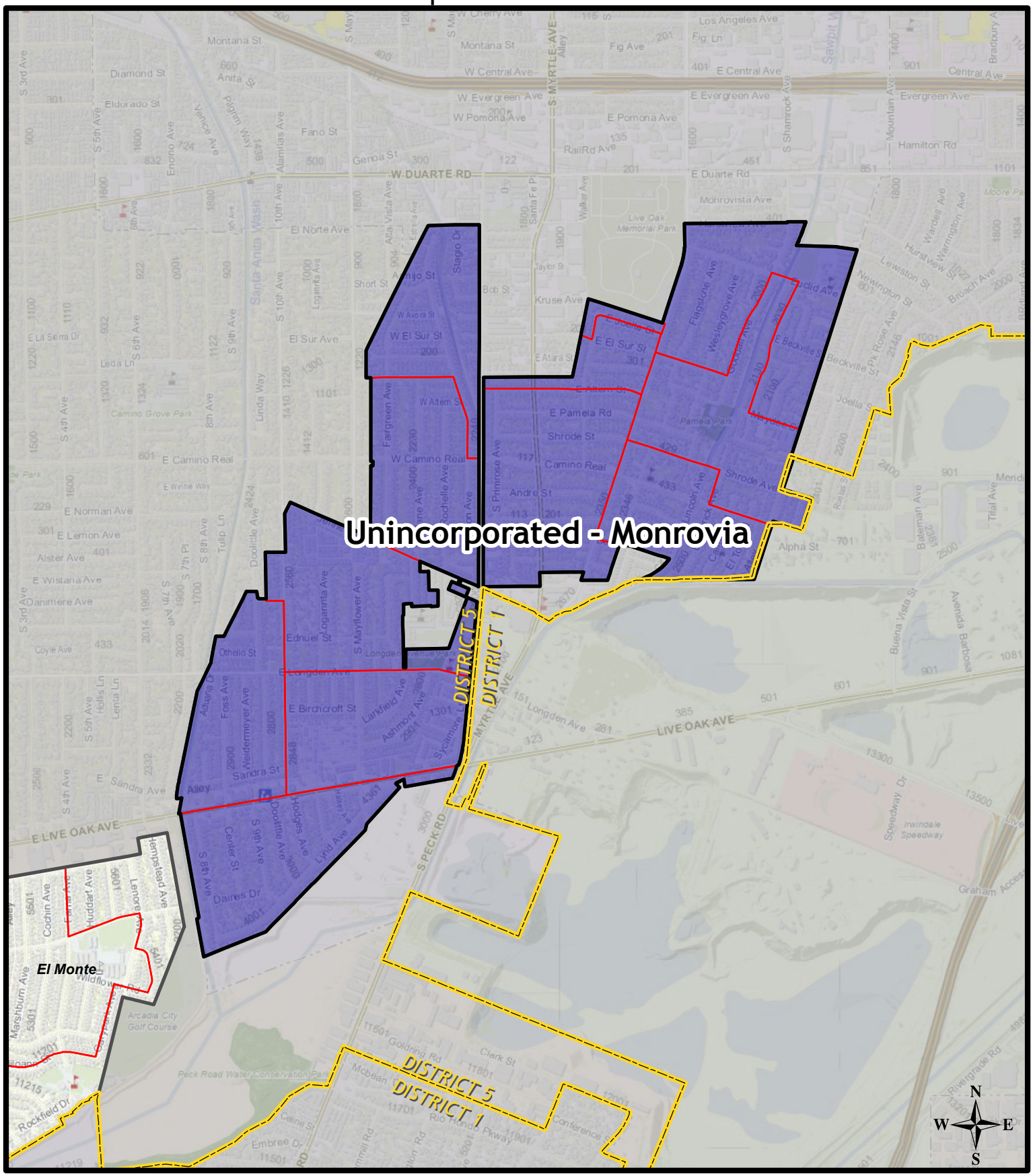

Current Area

BARA Boundaries (draft)

BARA Building Blocks

Supervisorial District Boundaries

Incorporated Areas

Miles

0 0.25 0.5

Map created by Shannon Julius; Edited 2/3/2014;
Data from L.A. County Enterprise GIS

Board Approved Reporting Areas (BARA) 2014

Unincorporated - Newhall

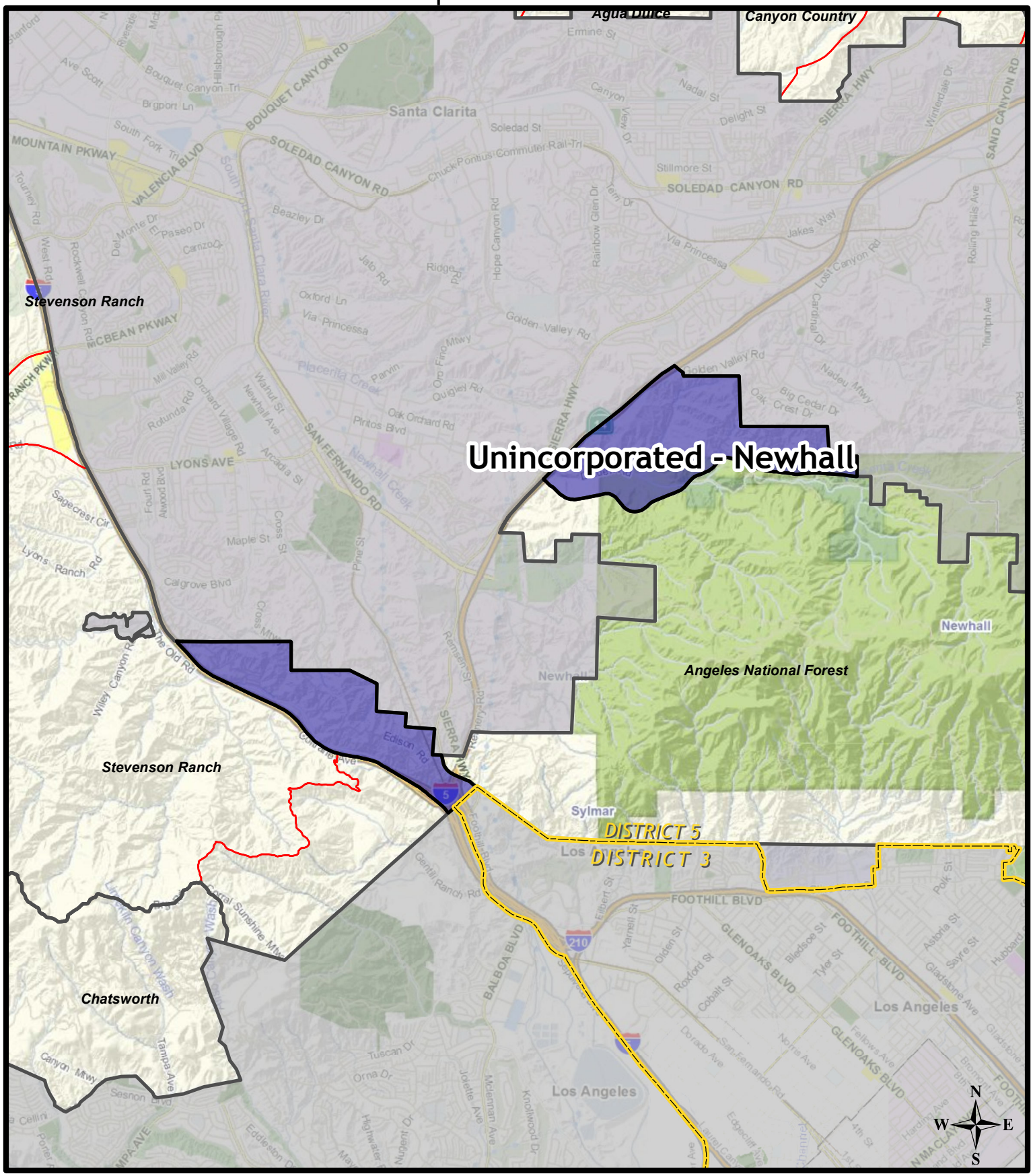

Current Area

BARA Boundaries (draft)

BARA Building Blocks

Supervisorial District Boundaries

Incorporated Areas

Miles

0 0.75 1.5

Map created by Shannon Julius; Edited 2/3/2014;
Data from L.A. County Enterprise GIS

Board Approved Reporting Areas (BARA) 2014

Unincorporated - North East San Gabriel

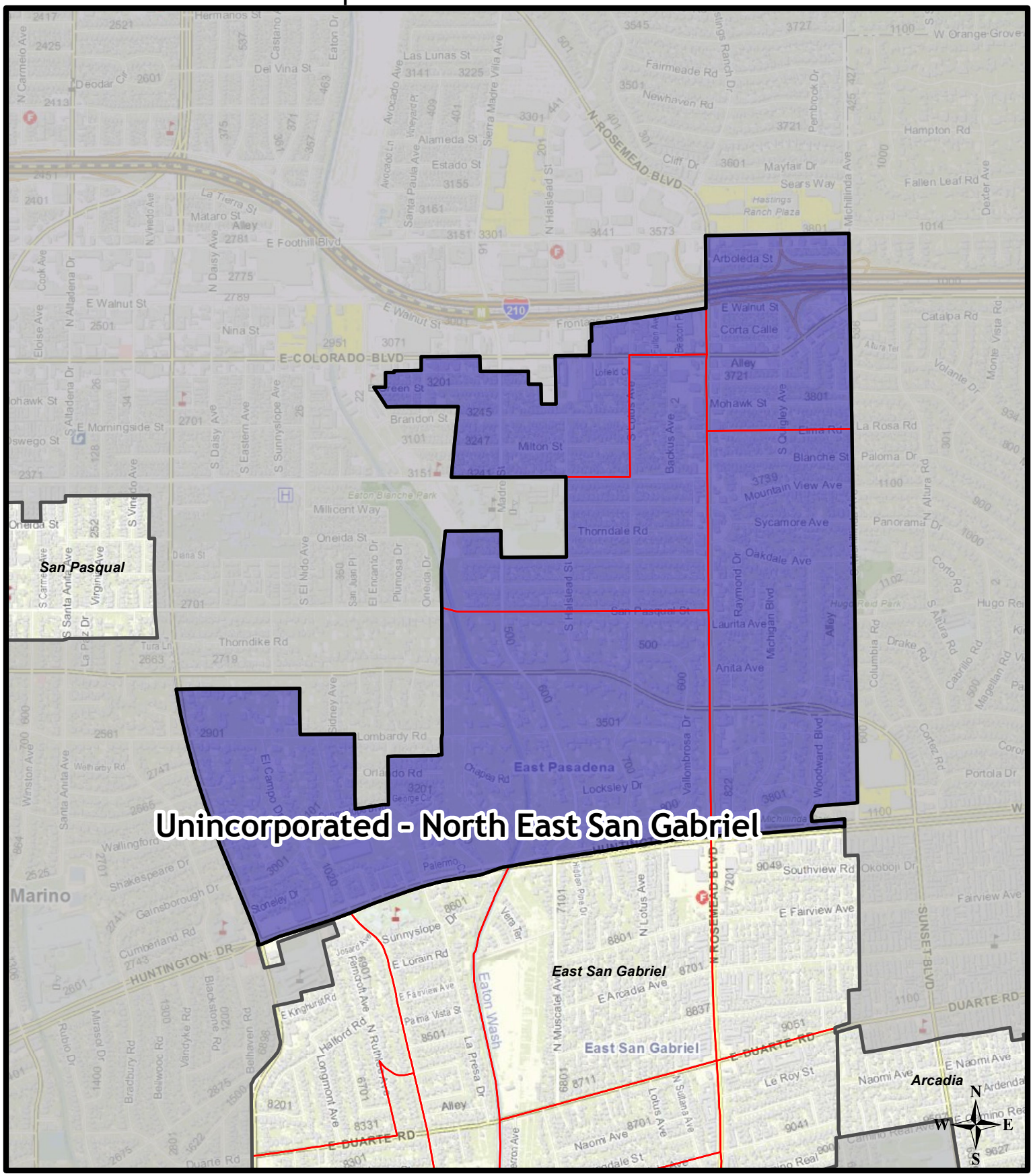

Current Area

BARA Boundaries (draft)

BARA Building Blocks

Supervisorial District Boundaries

Incorporated Areas

Miles

0 0.225 0.45

Map created by Shannon Julius; Edited 2/3/2014;
Data from L.A. County Enterprise GIS

Board Approved Reporting Areas (BARA) 2014

Unincorporated - North Lancaster

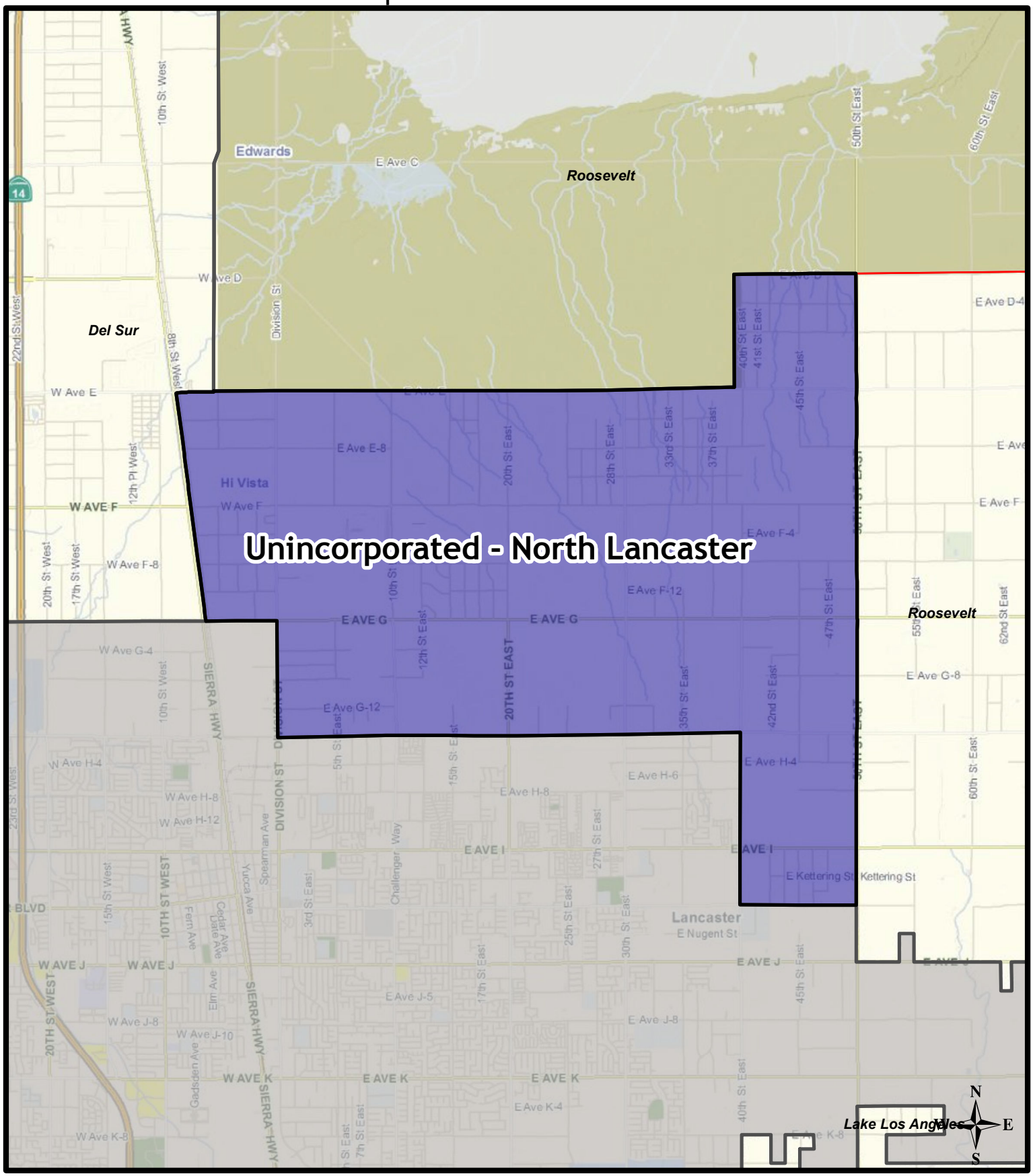

Current Area

BARA Boundaries (draft)

BARA Building Blocks

Supervisorial District Boundaries

Incorporated Areas

Miles

0 0.75 1.5

Map created by Shannon Julius; Edited 2/3/2014;
Data from L.A. County Enterprise GIS

Board Approved Reporting Areas (BARA) 2014

Unincorporated - Pearblossom

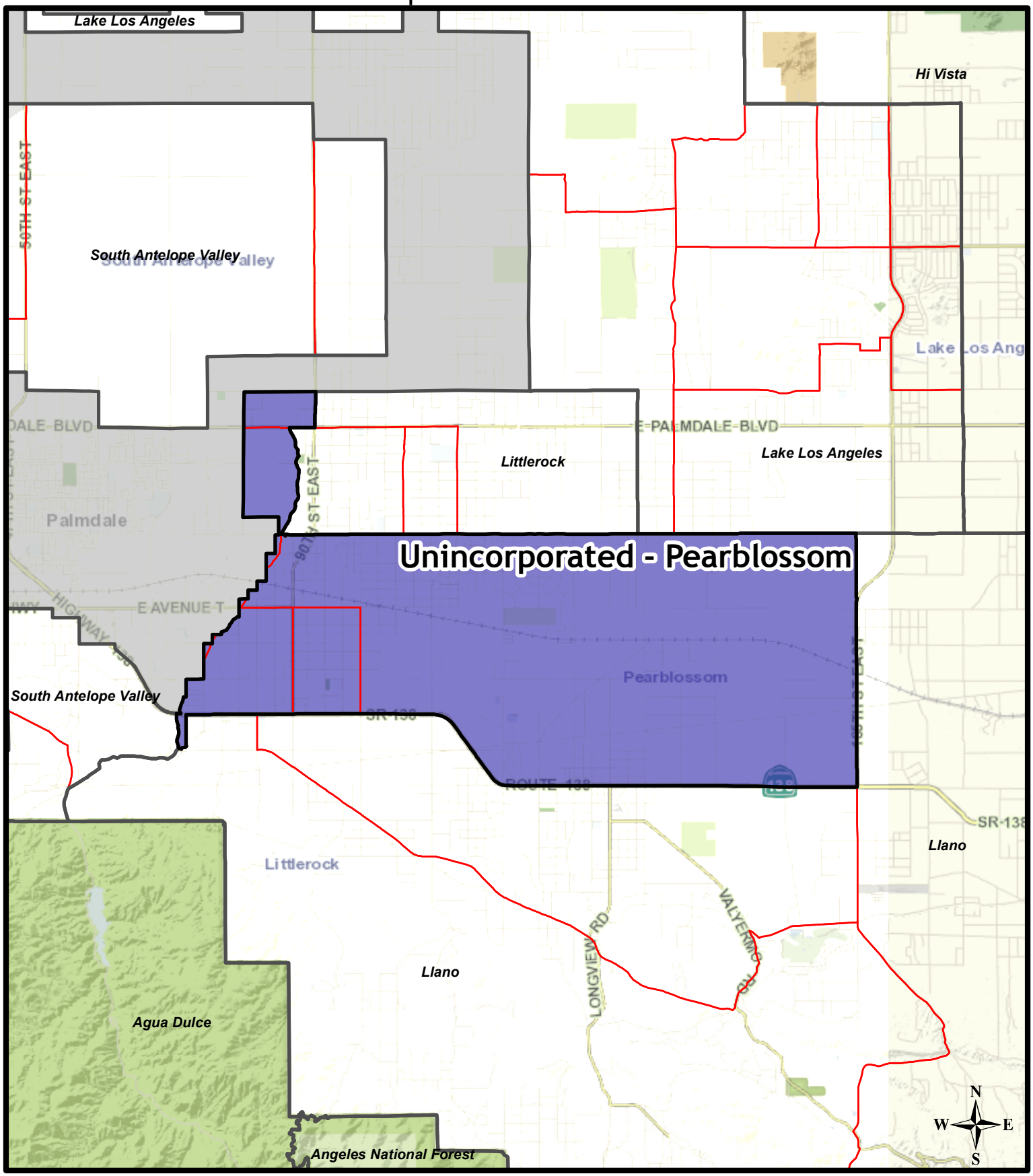

Current Area

BARA Boundaries (draft)

BARA Building Blocks

Supervisorial District Boundaries

Incorporated Areas

Miles

0 1.25 2.5

Map created by Shannon Julius; Edited 2/3/2014;
Data from L.A. County Enterprise GIS

Board Approved Reporting Areas (BARA) 2014

Unincorporated - Pomona

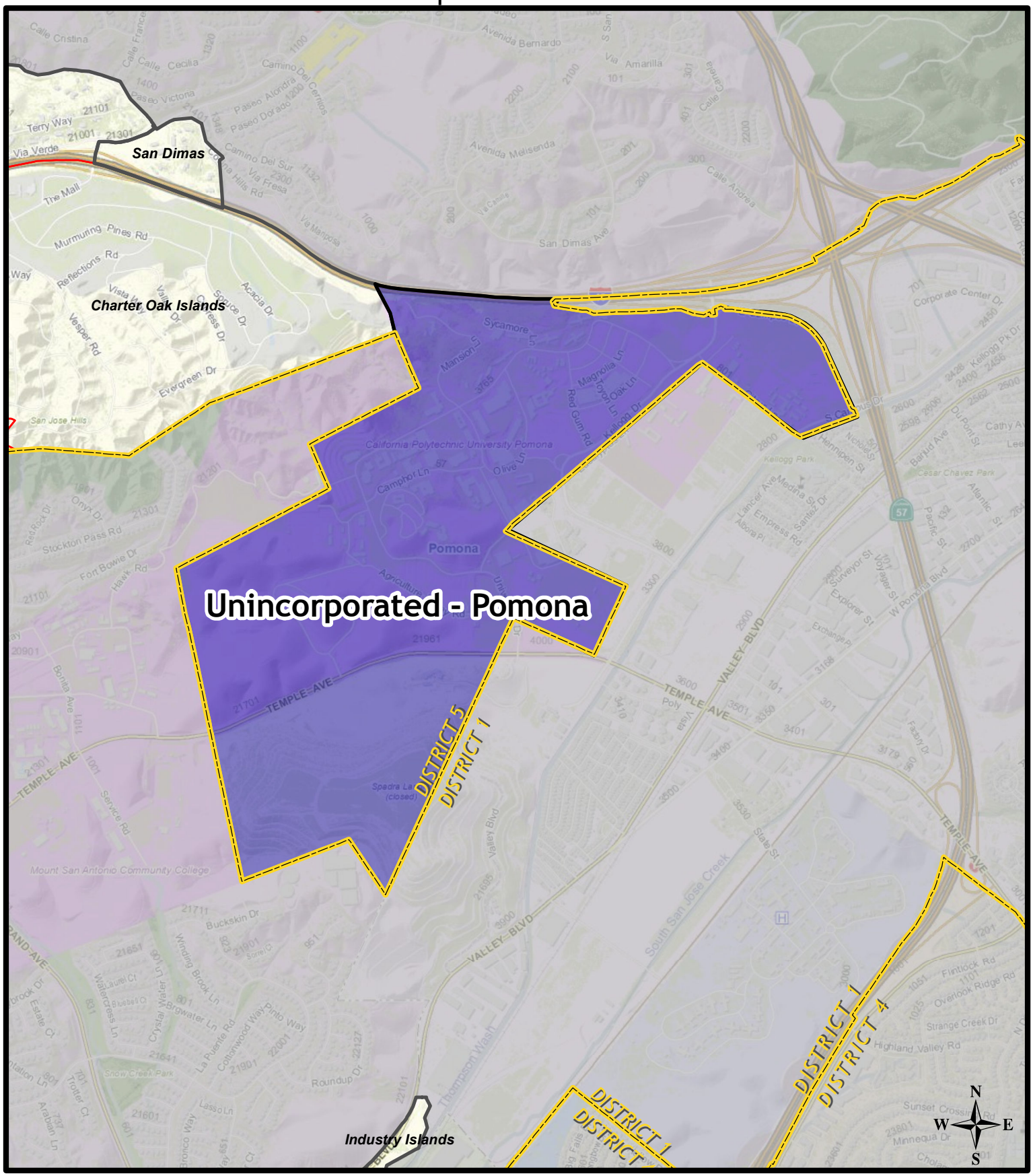

Current Area

BARA Boundaries (draft)

BARA Building Blocks

Supervisorial District Boundaries

Incorporated Areas

Miles

0 0.25 0.5

Map created by Shannon Julius; Edited 2/3/2014;
Data from L.A. County Enterprise GIS

Board Approved Reporting Areas (BARA) 2014

Unincorporated - Quartz Hill

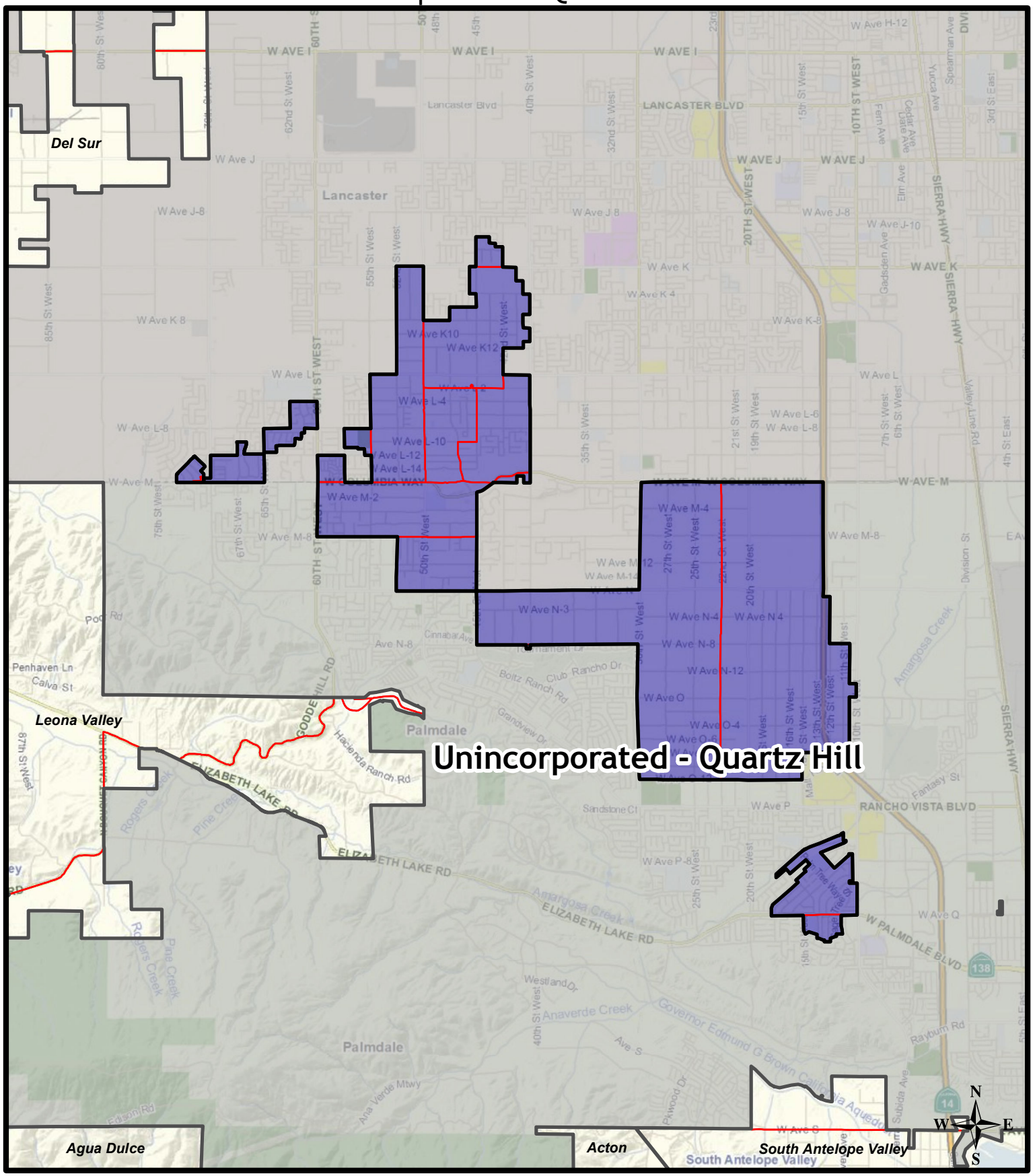

Current Area

BARA Boundaries (draft)

BARA Building Blocks

Supervisorial District Boundaries

Incorporated Areas

Miles

0 0.75 1.5

Map created by Shannon Julius; Edited 2/3/2014;
Data from L.A. County Enterprise GIS

Board Approved Reporting Areas (BARA) 2014

Unincorporated - Roosevelt

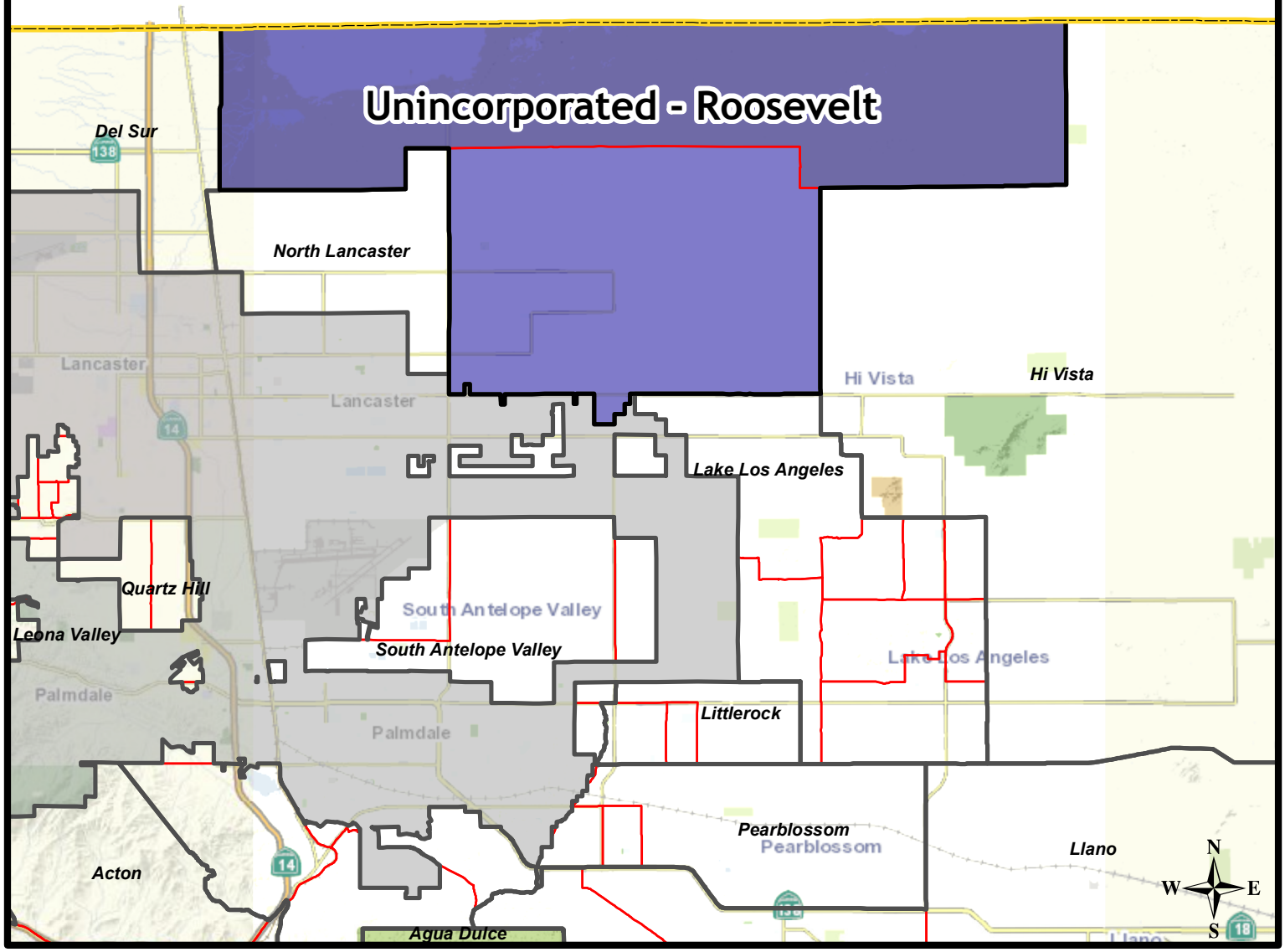

Current Area

BARA Boundaries (draft)

BARA Building Blocks

Supervisorial District Boundaries

Incorporated Areas

Miles

0 3 6

Map created by Shannon Julius; Edited 2/3/2014;
Data from L.A. County Enterprise GIS

Board Approved Reporting Areas (BARA) 2014

Unincorporated - San Dimas

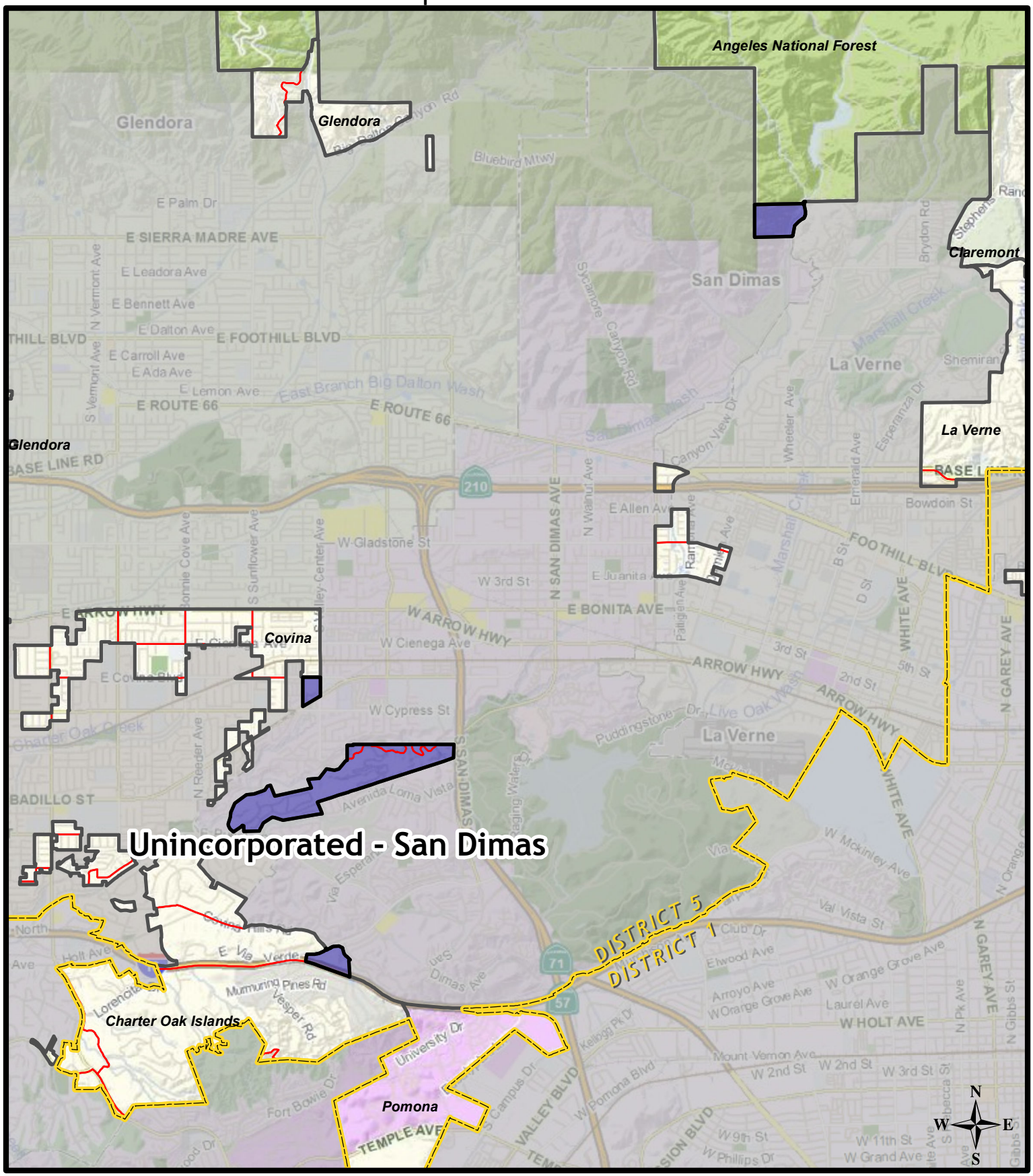

Current Area

BARA Boundaries (draft)

BARA Building Blocks

Supervisorial District Boundaries

Incorporated Areas

Miles

0 0.75 1.5

Map created by Shannon Julius; Edited 2/3/2014;
Data from L.A. County Enterprise GIS

Board Approved Reporting Areas (BARA) 2014

Unincorporated - San Pasqual

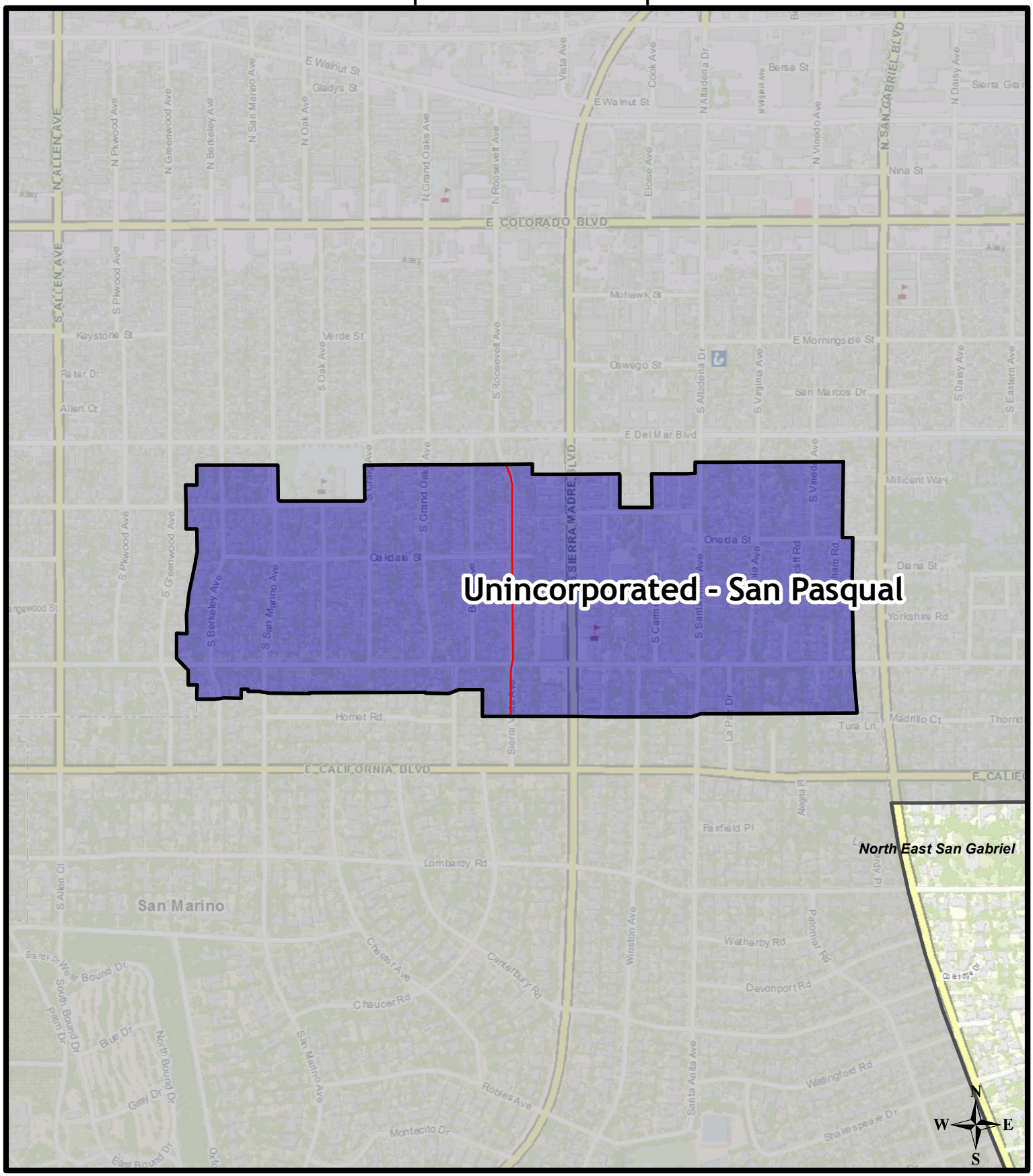

Current Area

BARA Boundaries (draft)

BARA Building Blocks

Supervisorial District Boundaries

Incorporated Areas

Miles

0 0.125 0.25

Map created by Shannon Julius; Edited 2/3/2014;
Data from L.A. County Enterprise GIS

Board Approved Reporting Areas (BARA) 2014

Unincorporated - South Antelope Valley

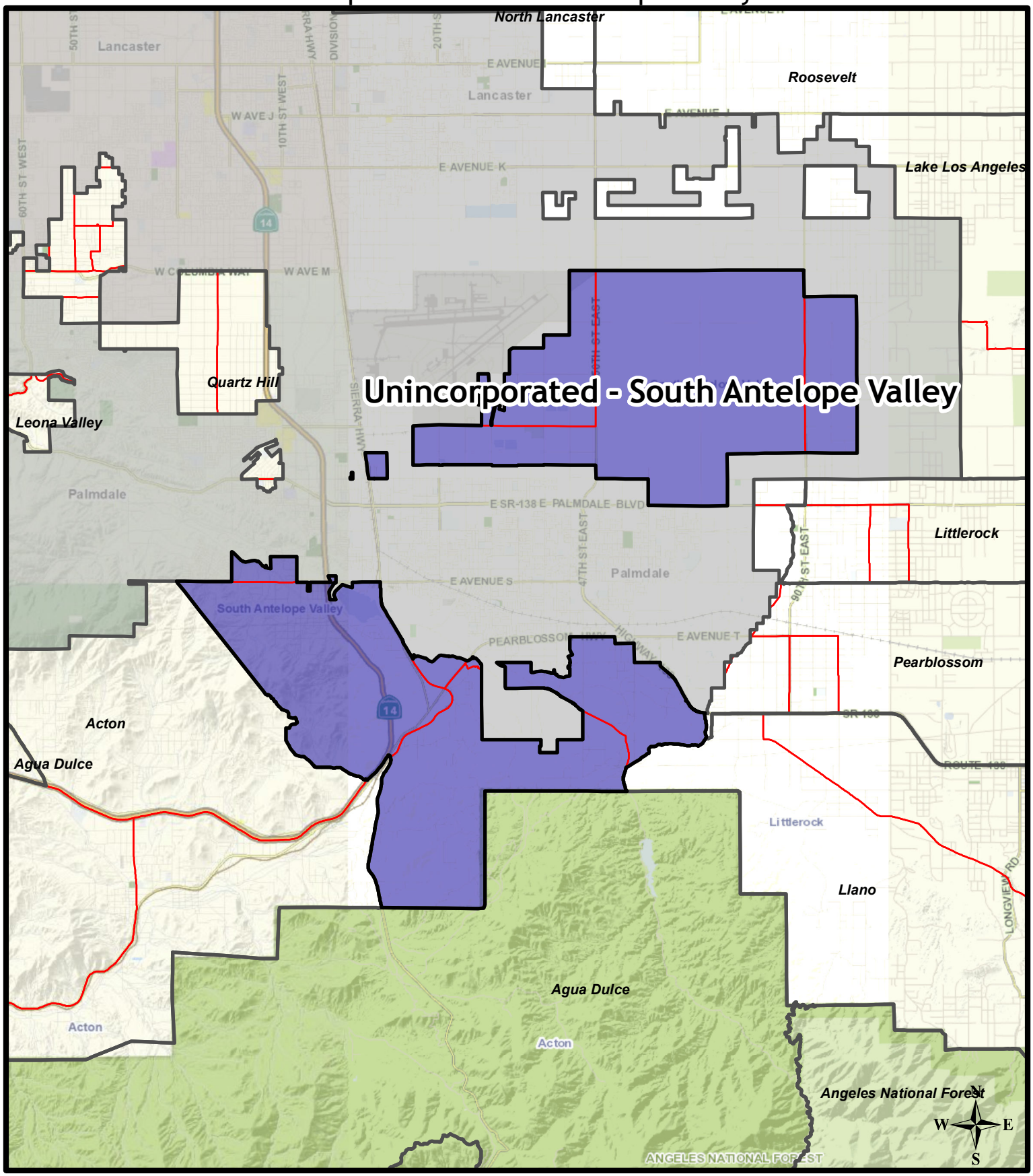

Current Area

BARA Boundaries (draft)

BARA Building Blocks

Supervisorial District Boundaries

Incorporated Areas

0 2 4 Miles

Map created by Shannon Julius; Edited 2/3/2014;
Data from L.A. County Enterprise GIS

Board Approved Reporting Areas (BARA) 2014

Unincorporated - Stevenson Ranch

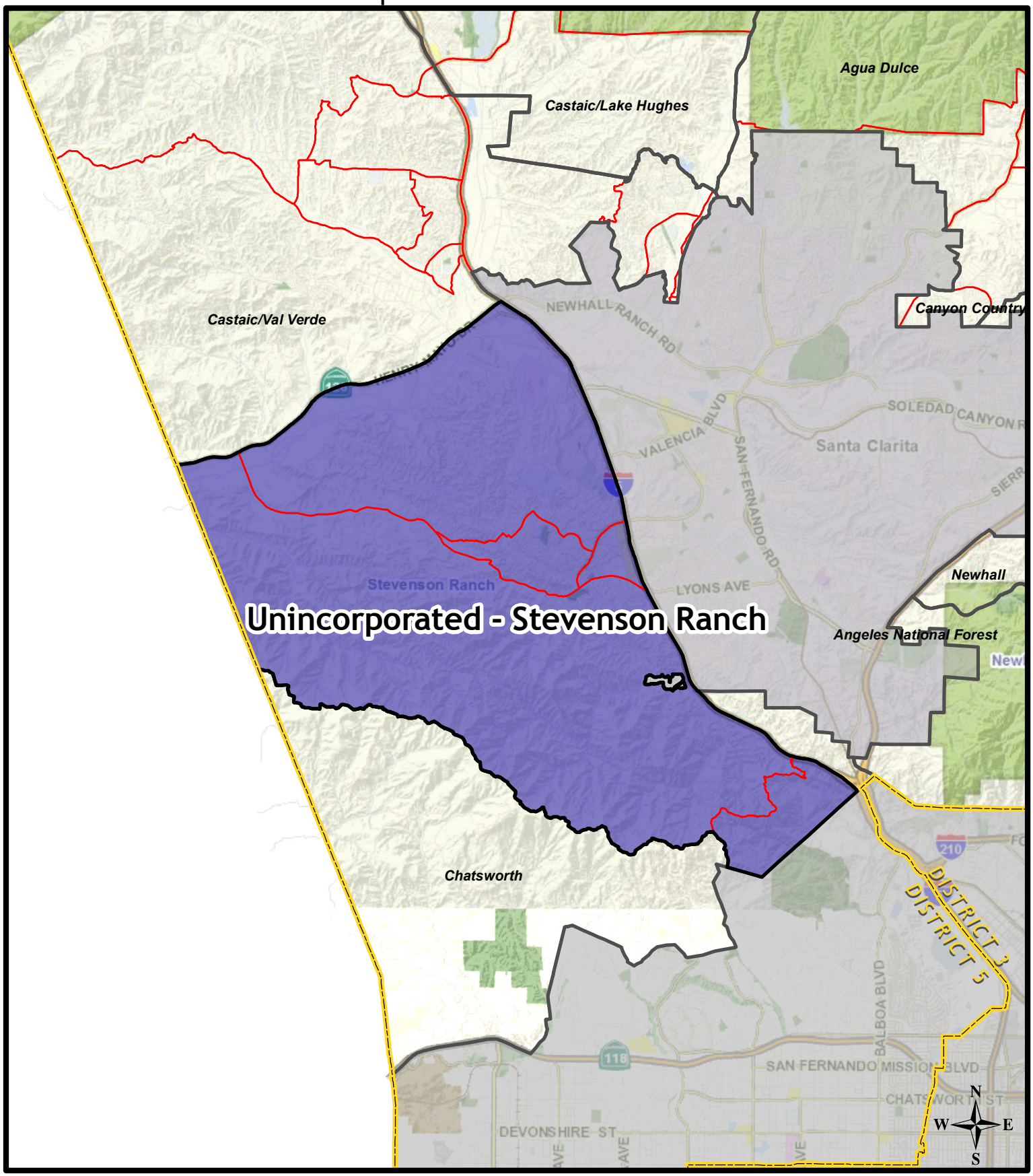

Current Area

BARA Boundaries (draft)

BARA Building Blocks

Supervisorial District Boundaries

Incorporated Areas

Miles

0 1.5 3

Map created by Shannon Julius; Edited 2/3/2014;
Data from L.A. County Enterprise GIS

Board Approved Reporting Areas (BARA) 2014

Unincorporated - Azusa

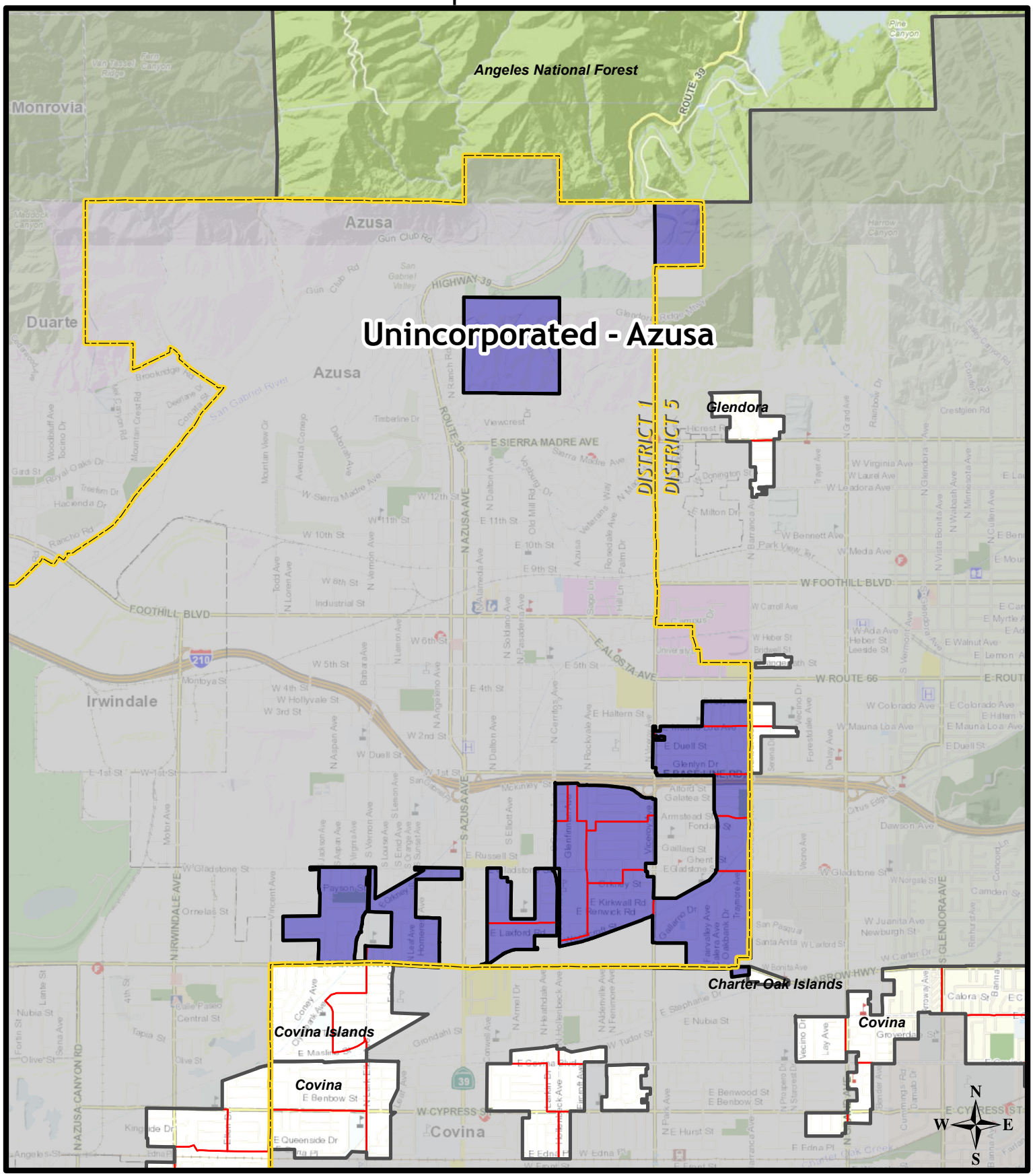

Current Area

BARA Boundaries (draft)

BARA Building Blocks

Supervisorial District Boundaries

Incorporated Areas

Miles

0 0.5 1

Map created by Shannon Julius; Edited 2/3/2014;
Data from L.A. County Enterprise GIS

Board Approved Reporting Areas (BARA) 2014

Unincorporated - Charter Oak Islands

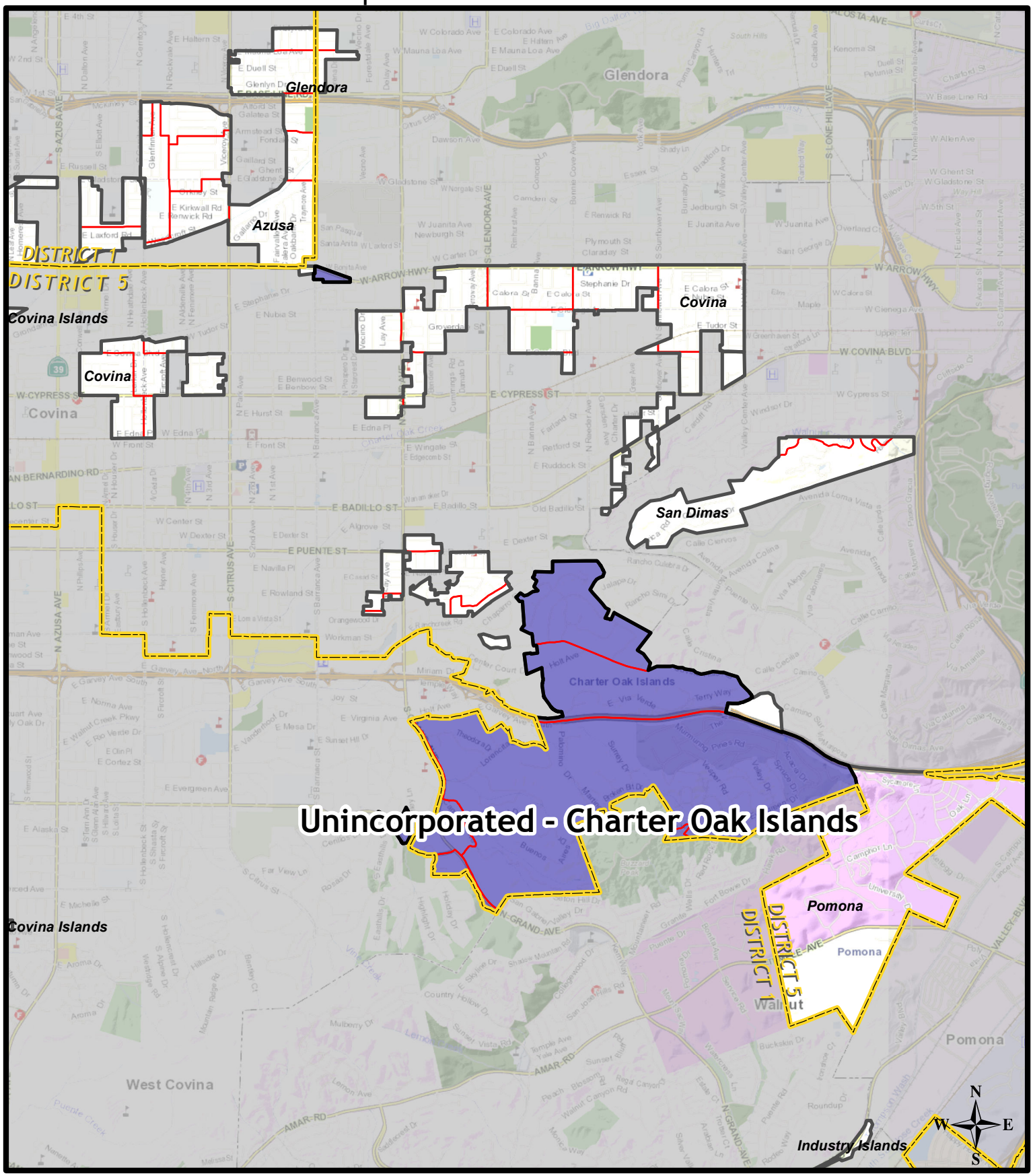

Current Area

BARA Boundaries (draft)

BARA Building Blocks

Supervisorial District Boundaries

Incorporated Areas

Miles

0 0.5 1

Map created by Shannon Julius; Edited 2/3/2014;
Data from L.A. County Enterprise GIS

Board Approved Reporting Areas (BARA) 2014

Unincorporated - Claremont

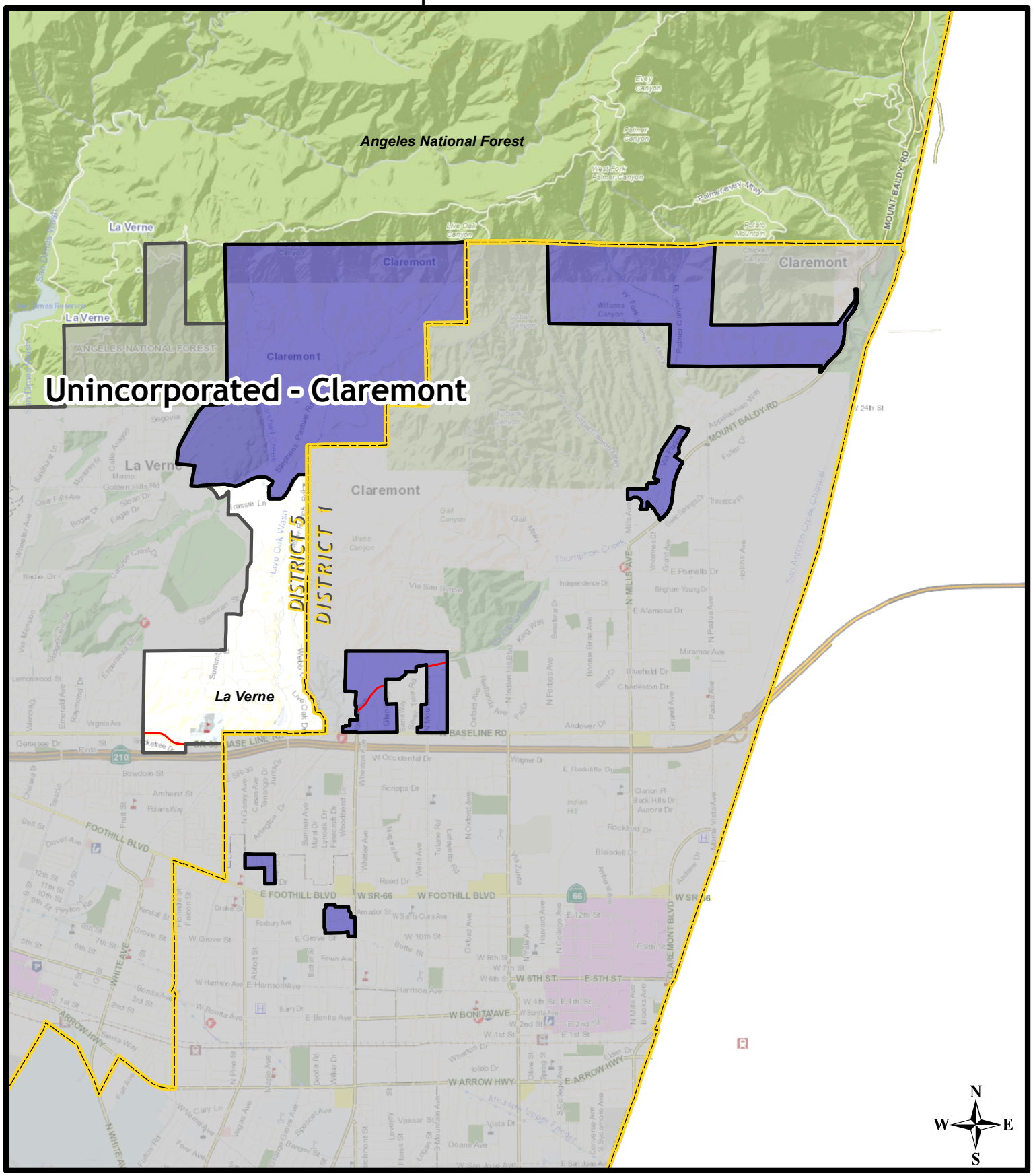

Current Area

BARA Boundaries (draft)

BARA Building Blocks

Supervisorial District Boundaries

Incorporated Areas

Miles

0 0.5 1

Map created by Shannon Julius; Edited 2/3/2014;
Data from L.A. County Enterprise GIS

Board Approved Reporting Areas (BARA) 2014

Unincorporated - Covina Islands

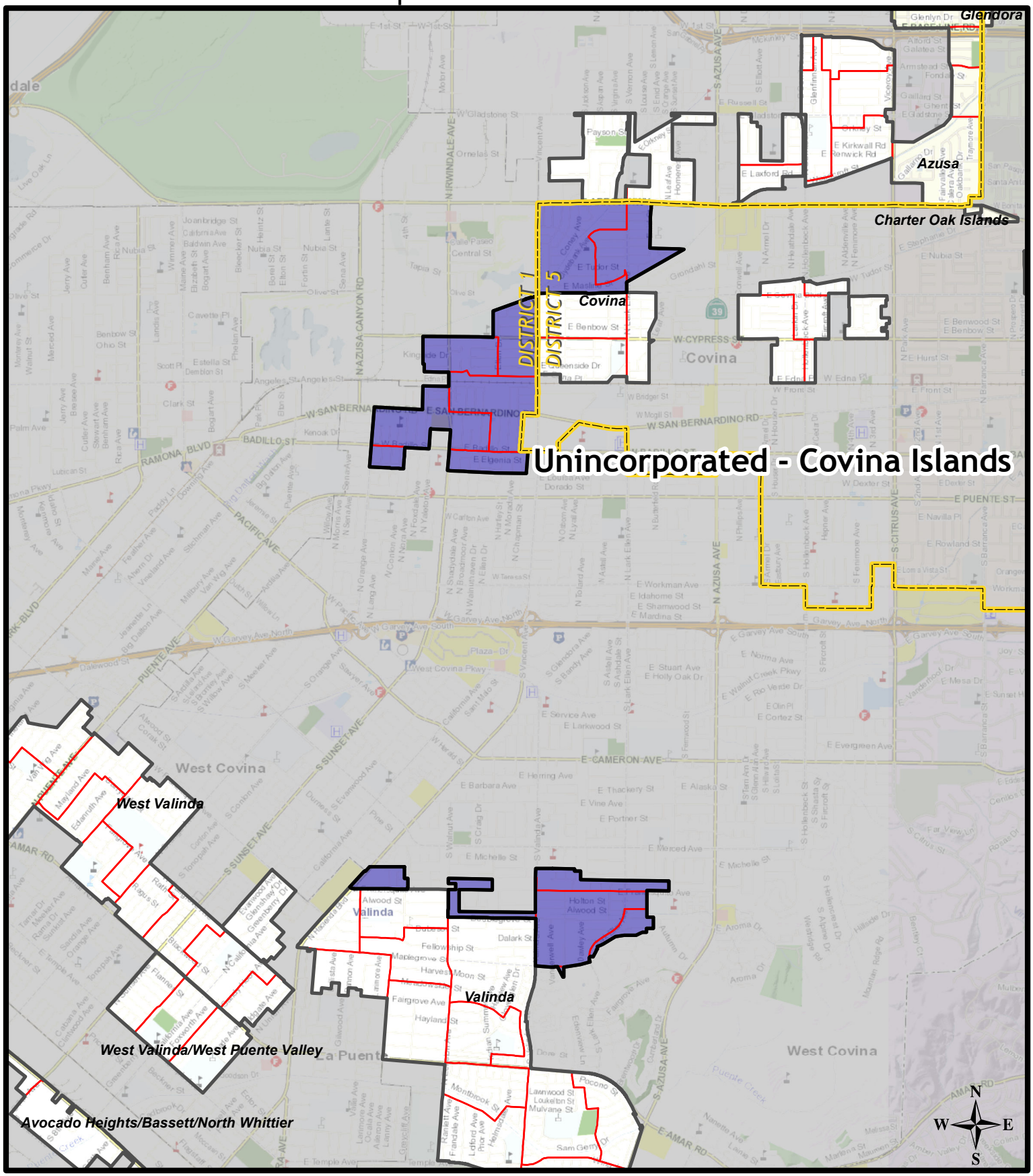

Current Area

BARA Boundaries (draft)

BARA Building Blocks

Supervisorial District Boundaries

Incorporated Areas

Miles

0 0.5 1

Map created by Shannon Julius; Edited 2/3/2014;
Data from L.A. County Enterprise GIS

Board Approved Reporting Areas (BARA) 2014

Unincorporated - El Monte

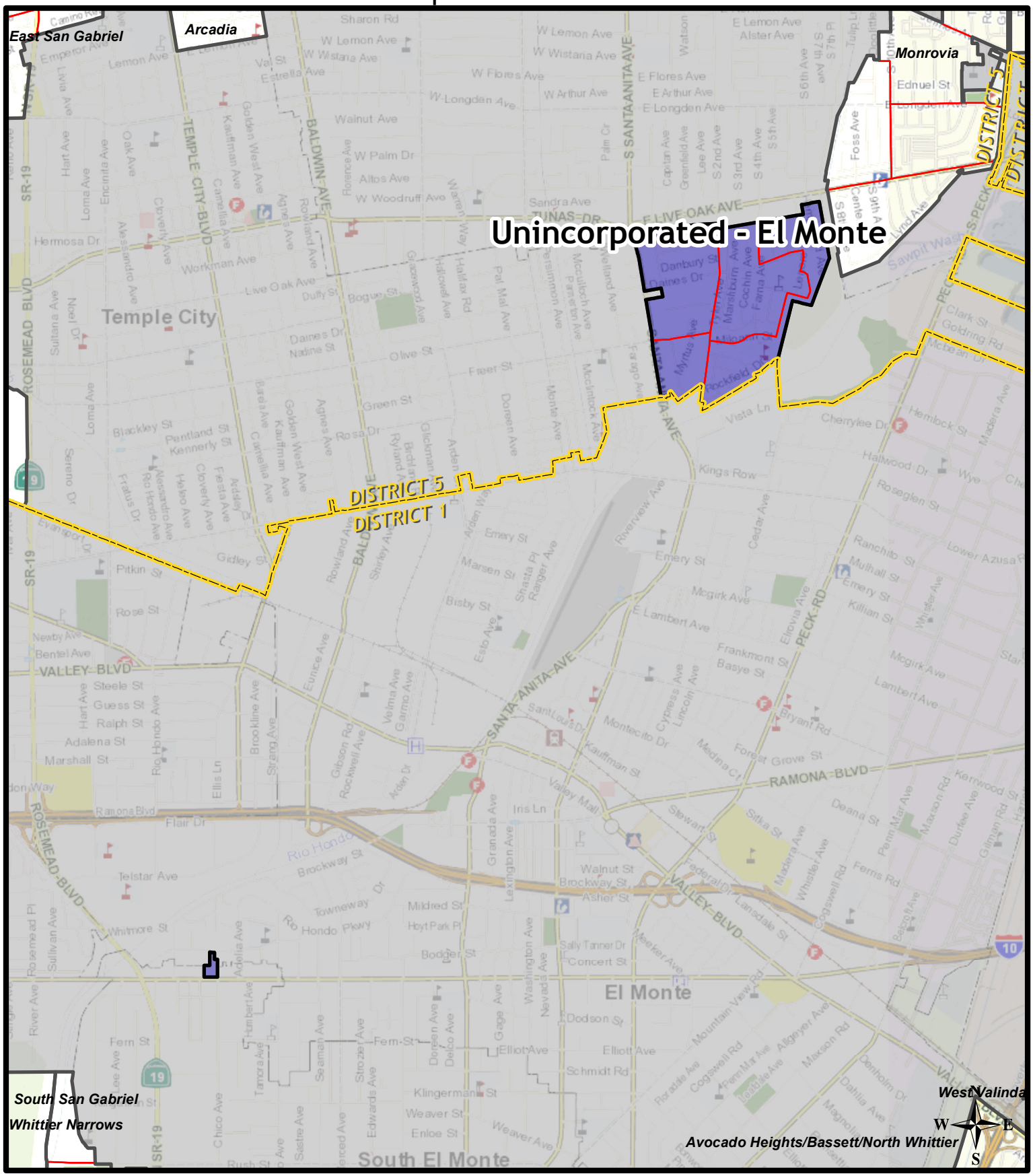

Current Area

BARA Boundaries (draft)

BARA Building Blocks

Supervisorial District Boundaries

Incorporated Areas

Miles

0 0.4 0.8

Map created by Shannon Julius; Edited 2/3/2014;
Data from L.A. County Enterprise GIS