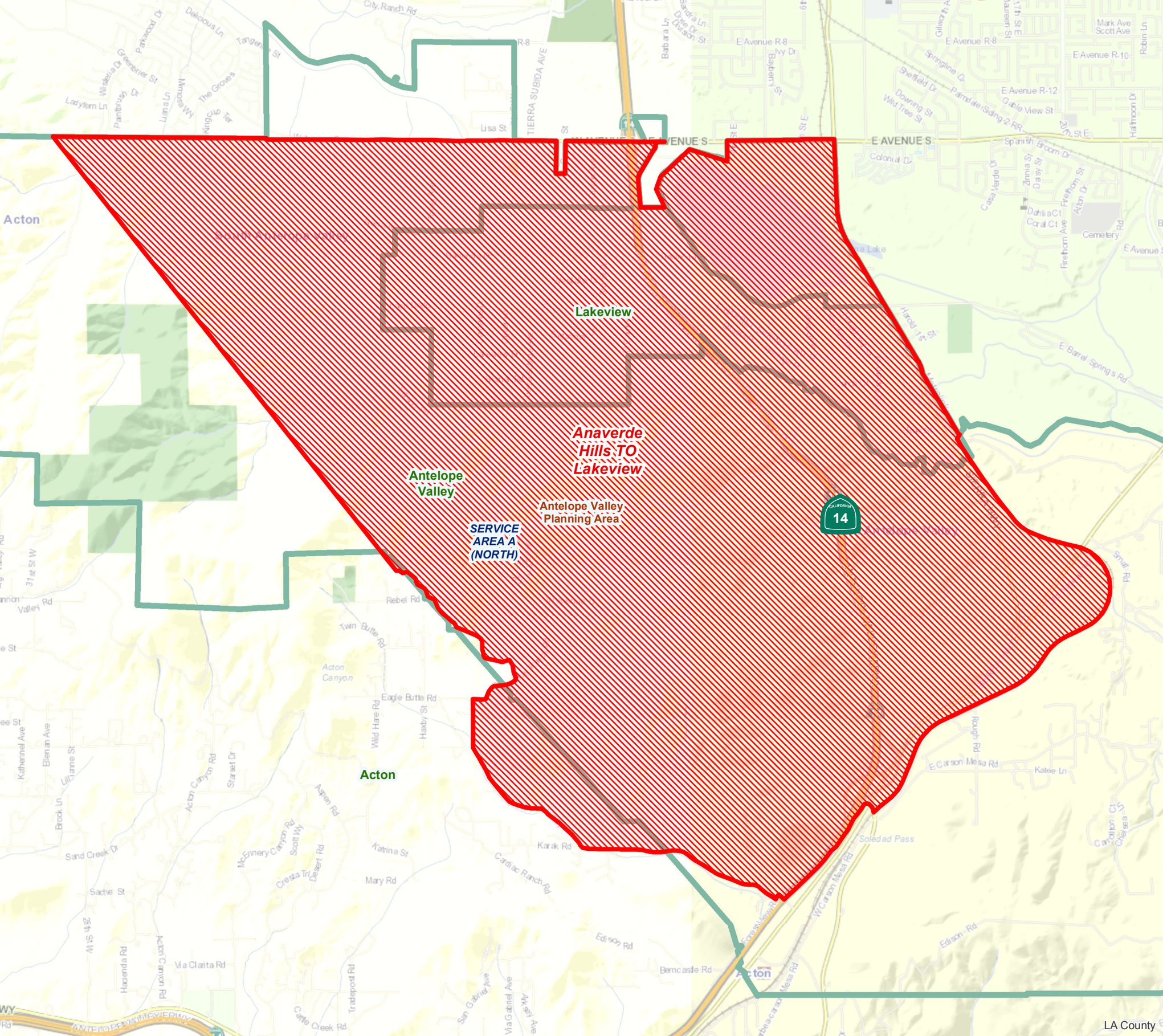
Lakeview
Anaverde Hills TO Lakeview
Antelope Valley
Antelope Valley Planning Area
SERVICE AREA A (NORTH)
Acton
E AVENUE S
14

LA County

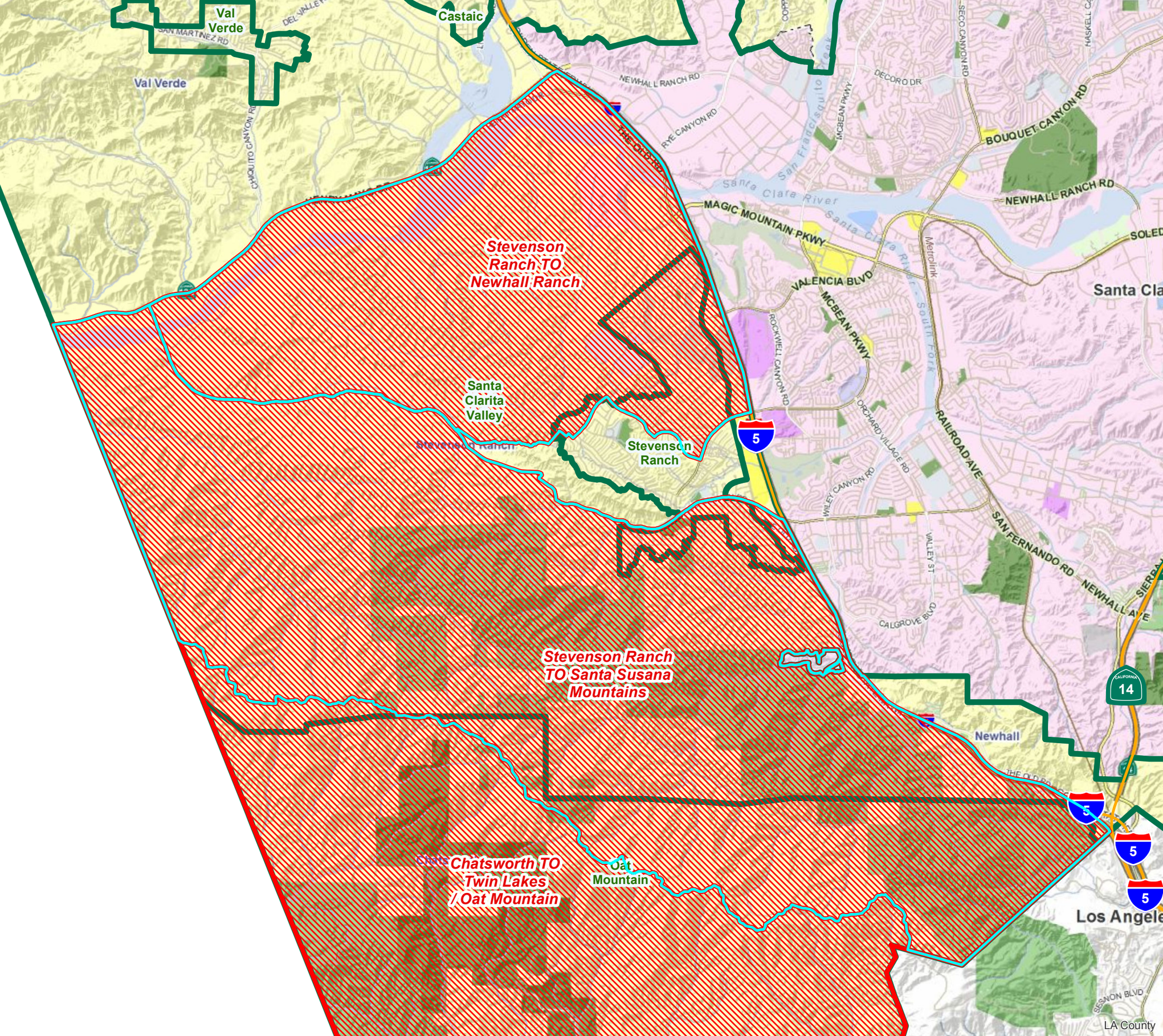

Val Verde
Castaic
Val Verde
SAN MARTINEZ RD
DEL VALLE
CHIQUITO CANYON RD
NEWHALL RANCH RD
RYE CANYON RD
THE OLD RD
DECORO DR
MCBEAN PKWY
SECO CANYON RD
HASKELL CA
BOUQUET CANYON RD
NEWHALL RANCH RD
Santa Clara River
MAGIC MOUNTAIN PKWY
SOLED
Santa Cla
Stevenson Ranch TO Newhall Ranch
VALENCIA BLVD
MCBEAN PKWY
ROCKWELL CANYON RD
Metrolink
South Fork
Santa Clarita Valley
Stevenson Ranch
Stevenson Ranch
5
ORCHARD VILLAGE RD
RAILROAD AVE
WILEY CANYON RD
VALLEY ST
SAN FERNANDO RD
NEWHALL AVE
CALGROVE BLVD
Stevenson Ranch TO Santa Susana Mountains
14
Newhall
5
5
5
Chatsworth TO Twin Lakes / Oat Mountain
Oat Mountain
Los Angele
BESNON BLVD
LA County

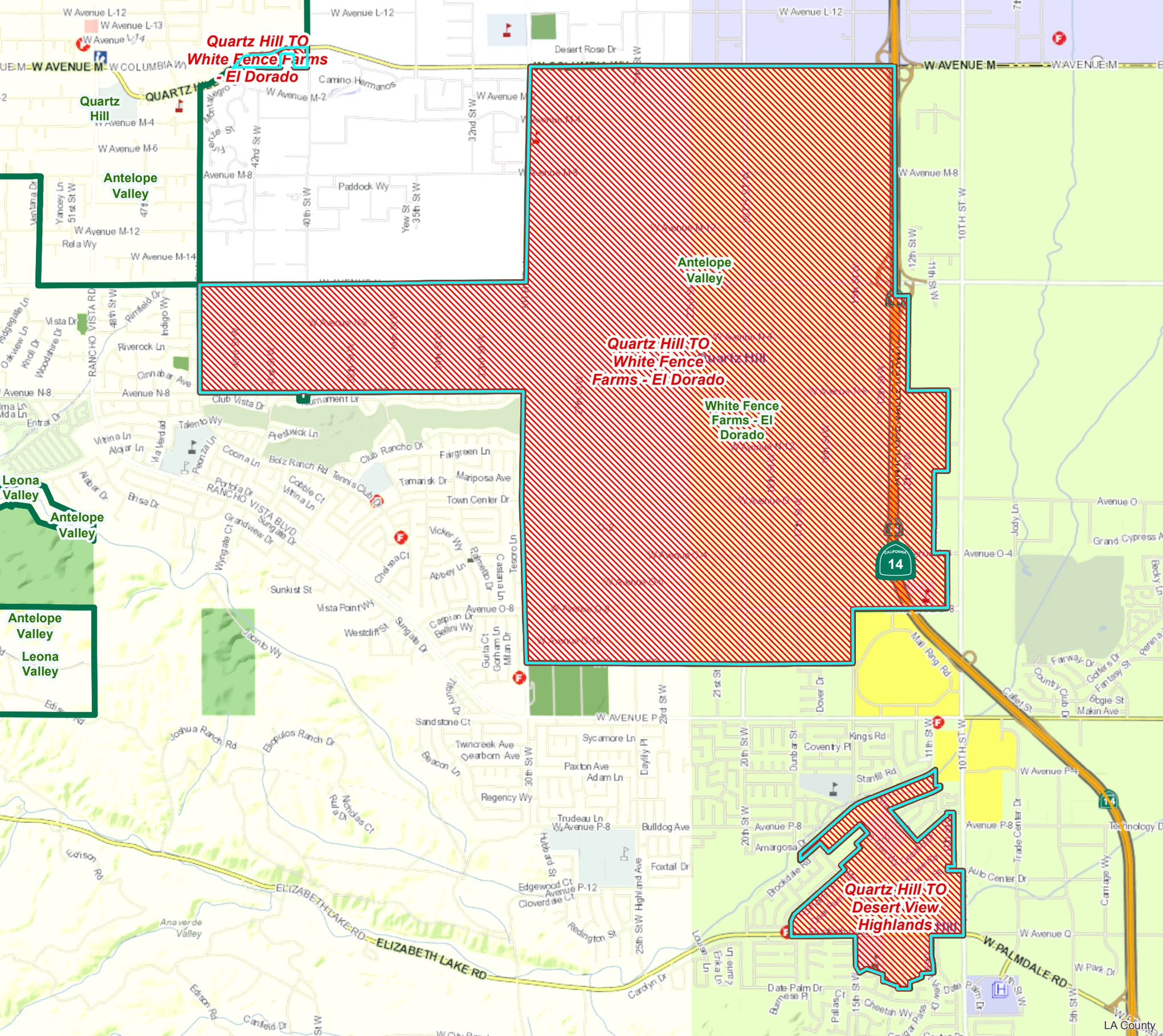
Quartz Hill TO
White Fence Farms
- El Dorado
Quartz Hill
Antelope Valley
Leona Valley
Antelope Valley
Leona Valley
Antelope Valley
Antelope Valley
Quartz Hill TO
White Fence
Farms - El Dorado
White Fence
Farms - El
Dorado
Quartz Hill TO
Desert View
Highlands
W AVENUE M
W AVENUE P
ELIZABETH LAKE RD
W PALMDALE RD
14
LA County

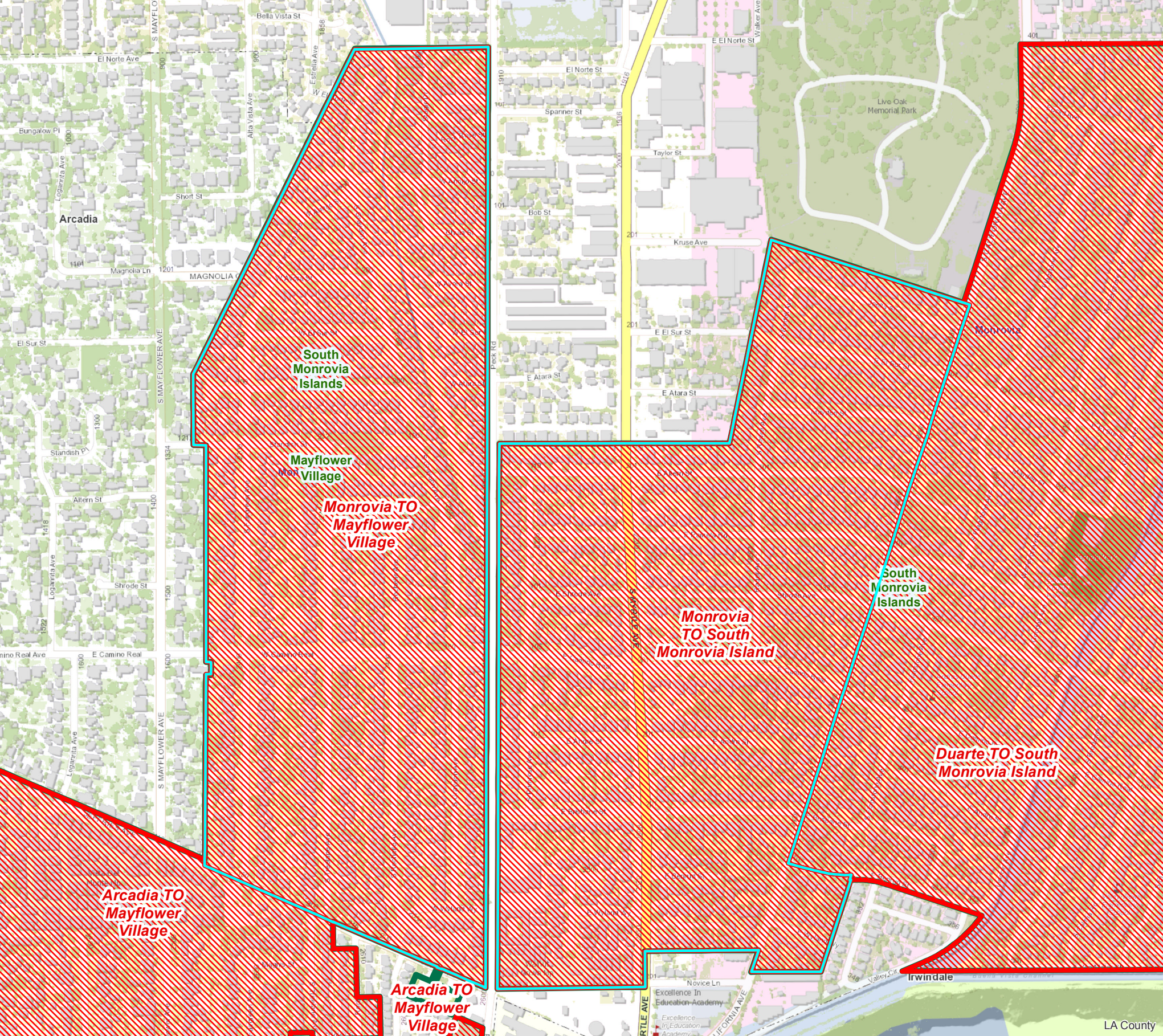
South Monrovia Islands
Mayflower Village
Monrovia TO Mayflower Village
Arcadia TO Mayflower Village
Arcadia TO Mayflower Village
Monrovia TO South Monrovia Island
South Monrovia Islands
Duarte TO South Monrovia Island
Arcadia
Irwindale
Live Oak Memorial Park
Bella Vista St
El Norte Ave
El Norte St
E El Norte St
Spanner St
Taylor St
Bob St
Kruse Ave
E El Sur St
E Atara St
Bungalow Pl
Short St
Magnolia Ln
El Sur St
Standish Pl
Altern St
Shrode St
E Camino Real
S MAYFLOWER AVE
Alta Vista Ave
Estrella Ave
Logarita Ave
Peck Rd
Walker Ave
Novice Ln
Excellence In Education Academy
Valley Cir
LA County

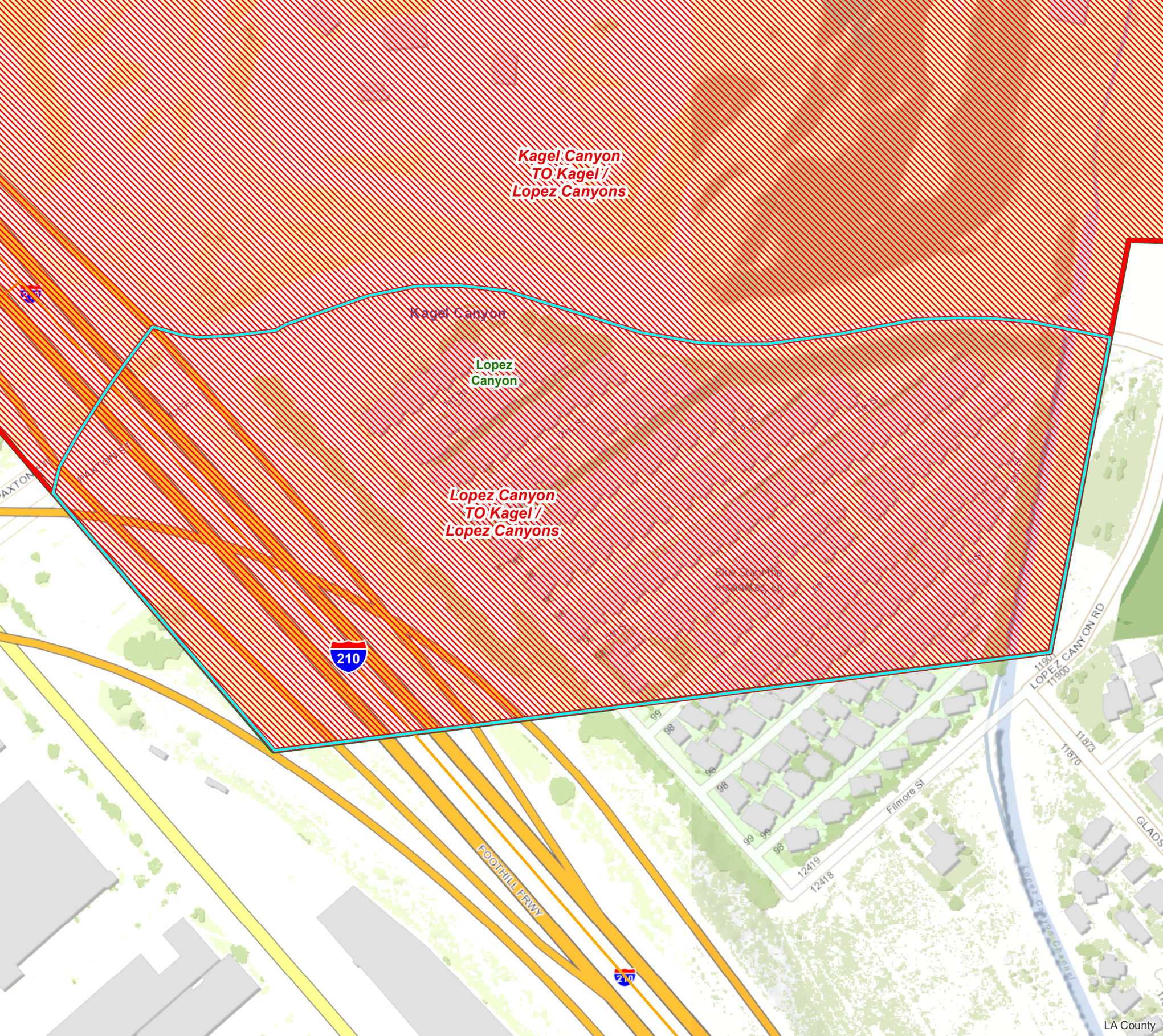
Kagel Canyon
TO Kagel /
Lopez Canyons
Kagel Canyon
Lopez
Canyon
Lopez Canyon
TO Kagel /
Lopez Canyons
210
LOPEZ CANYON RD
11900
11873
11870
Filmore St
12419
12418
FOOTHILL FRWY
210
LA County

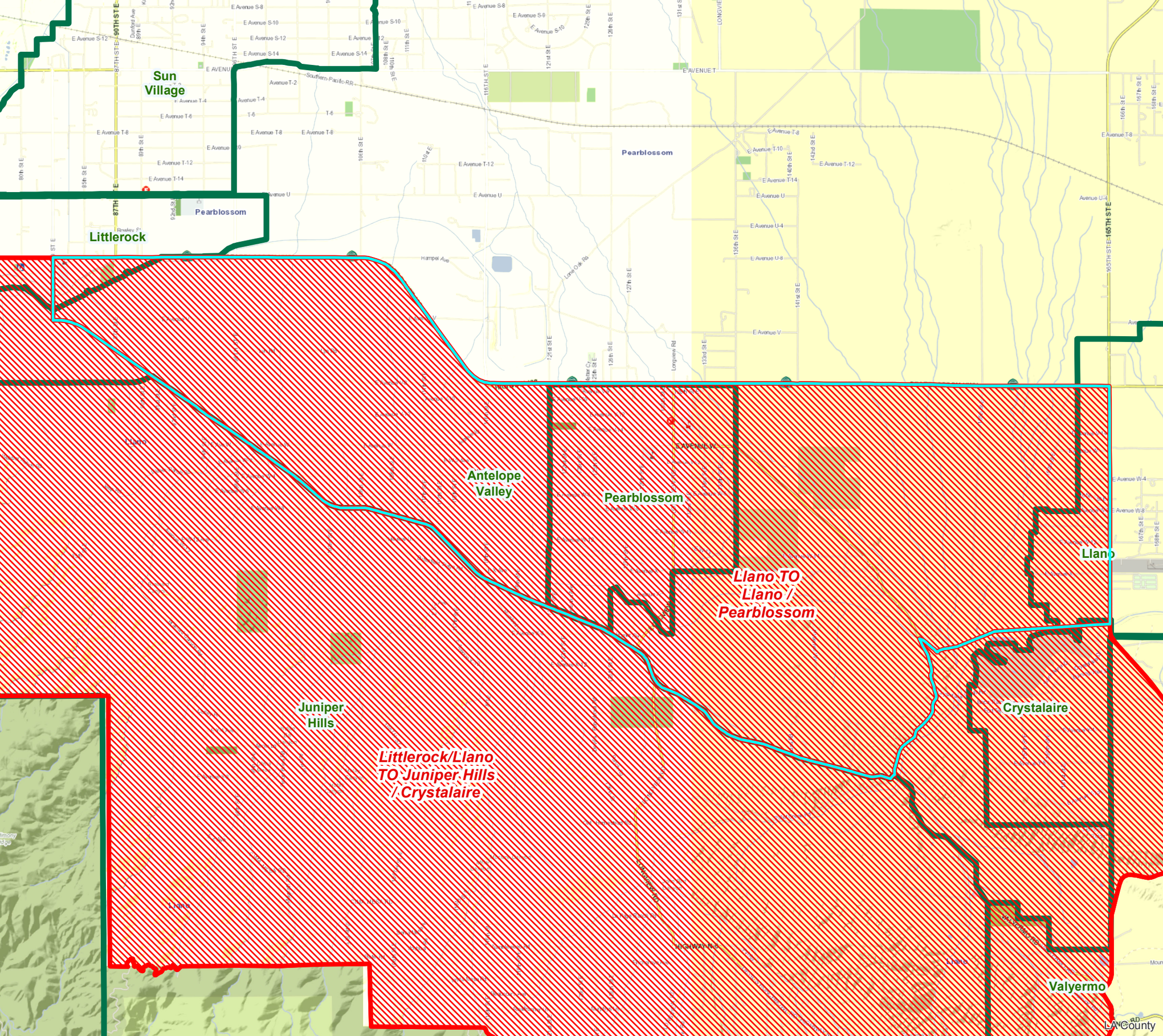
Sun Village
Pearblossom
Littlerock
Pearblossom
Antelope Valley
Pearblossom
Llano TO Llano / Pearblossom
Llano
Juniper Hills
Crystalaire
Littlerock/Llano TO Juniper Hills / Crystalaire
Valyermo
LA County

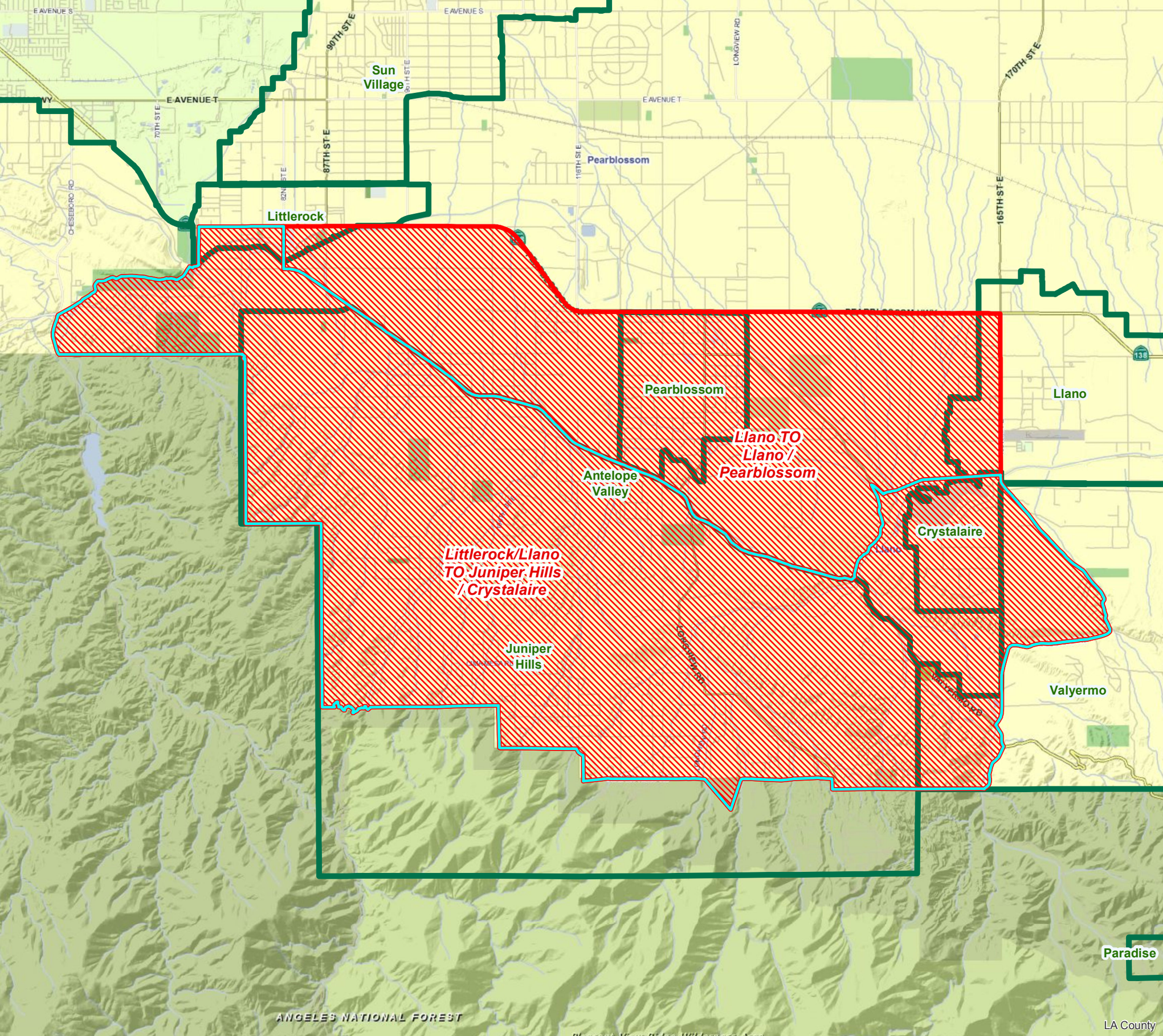
E AVENUE S
E AVENUE S
90TH ST E
Sun Village
LONGVIEW RD
170TH ST E
E AVENUE T
E AVENUE T
70TH ST E
87TH ST E
116TH ST E
Pearblossom
165TH ST E
CHESEBORO RD
Littlerock
Pearblossom
Llano
Llano TO Llano / Pearblossom
Antelope Valley
Crystalaire
Llano
Littlerock/Llano TO Juniper Hills / Crystalaire
Juniper Hills
LONGVIEW RD
Valyermo
Paradise
ANGELES NATIONAL FOREST
LA County

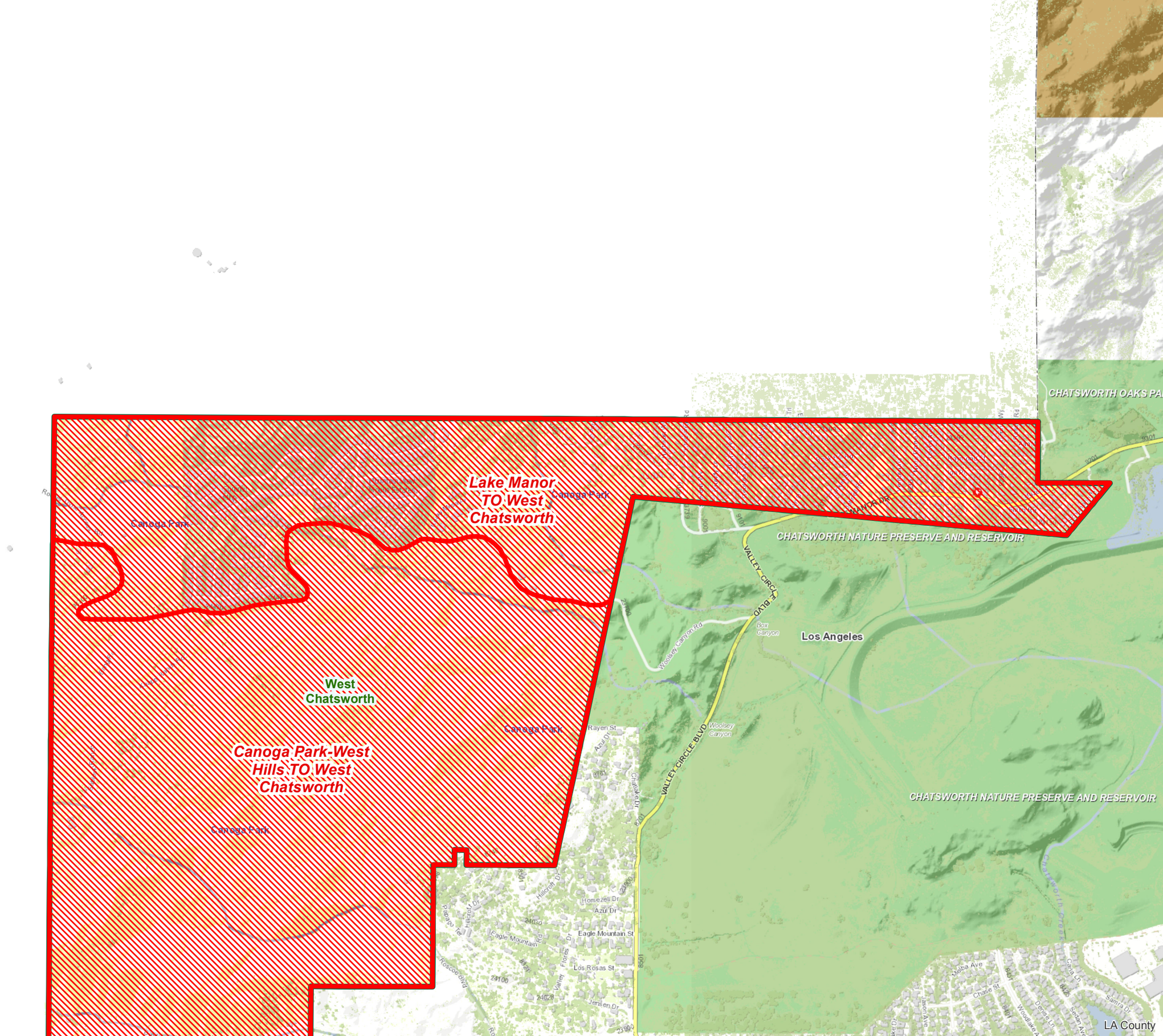
Lake Manor TO West Chatsworth
West Chatsworth
Canoga Park-West Hills TO West Chatsworth
CHATSWORTH OAKS PA
CHATSWORTH NATURE PRESERVE AND RESERVOIR
CHATSWORTH NATURE PRESERVE AND RESERVOIR
Los Angeles
VALLEY CIRCLE BLVD
Canoga Park
Woolsey Canyon Rd
Woolsey Canyon
Box Canyon
Rayen St
Azul Dr
Homezell Dr
Eagle Mountain St
Los Rosas St
Melba Ave
Chase St
LA County

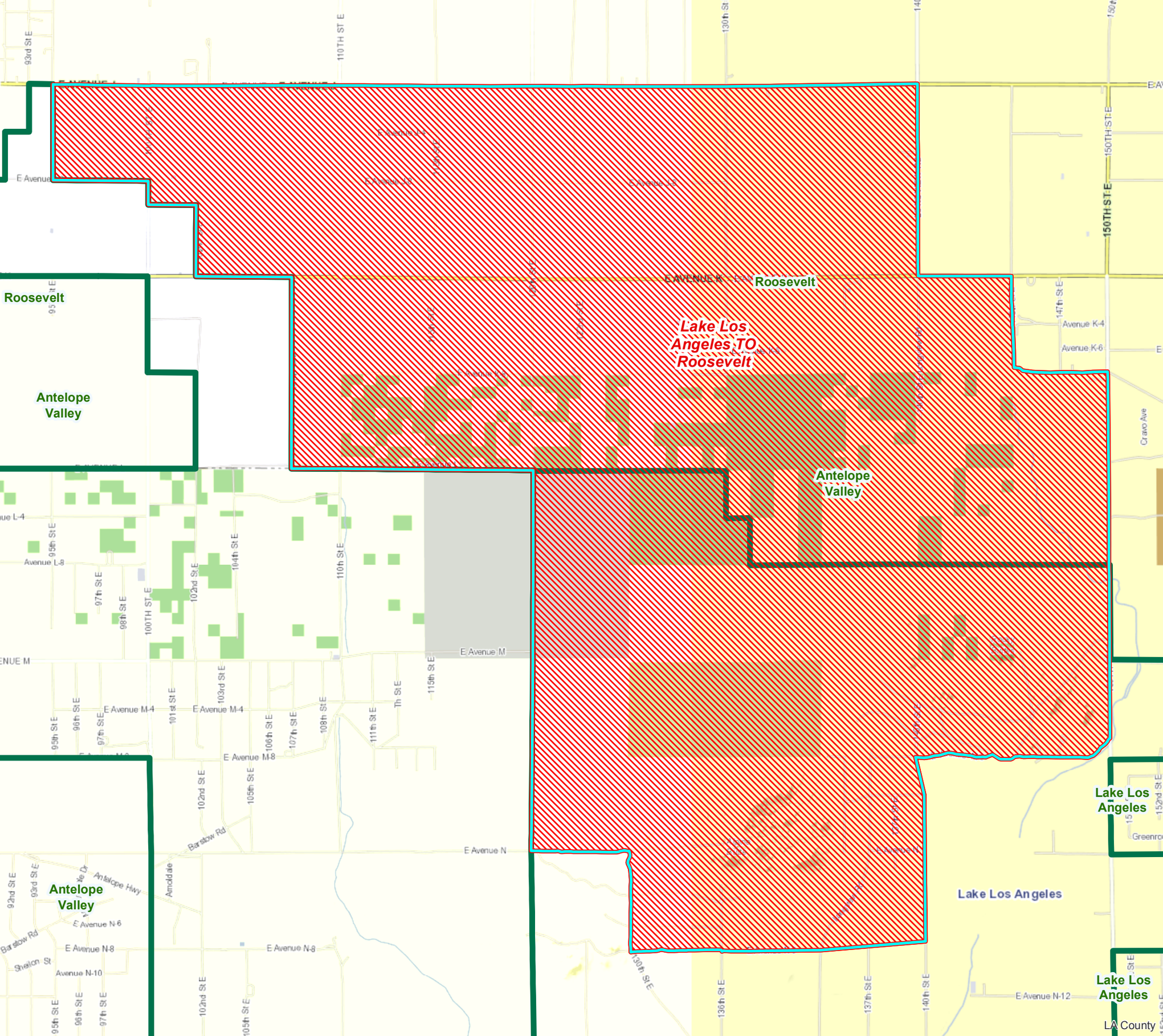
Lake Los Angeles TO Roosevelt
Roosevelt
Antelope Valley
Lake Los Angeles
E Avenue K
E Avenue M
E Avenue N
E Avenue M-4
E Avenue M-8
E Avenue N-8
E Avenue N-12
150TH ST E
110TH ST E
Barstow Rd
Antelope Hwy
LA County

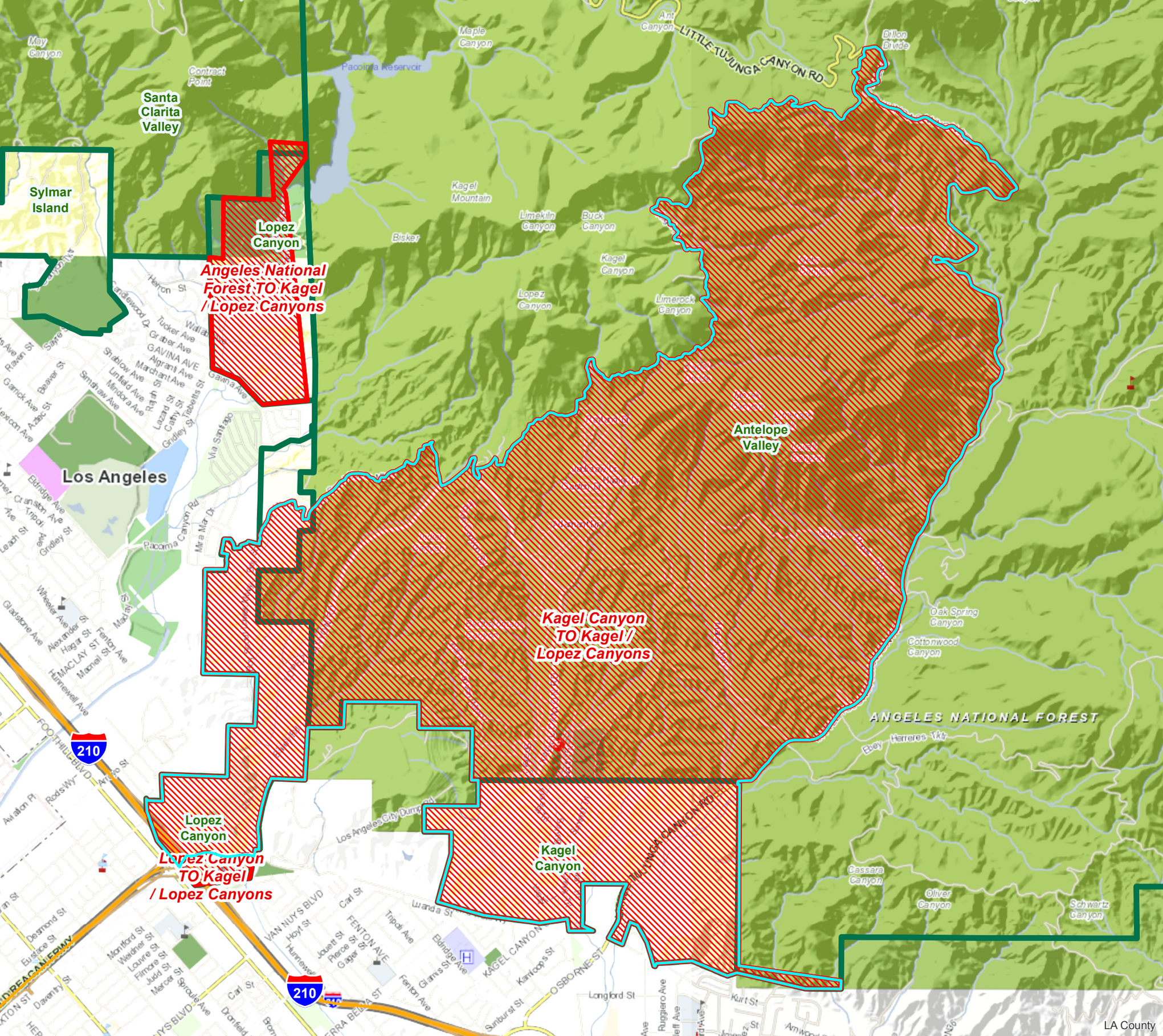

Santa Clarita Valley
Sylmar Island
Lopez Canyon
Angeles National Forest TO Kagel / Lopez Canyons
Los Angeles
Antelope Valley
Kagel Canyon TO Kagel / Lopez Canyons
Lopez Canyon
Lopez Canyon TO Kagel / Lopez Canyons
Kagel Canyon
ANGELES NATIONAL FOREST
LITTLE TUJUNGA CANYON RD
TUJUNGA CANYON RD
Pacoima Reservoir
Kagel Mountain
Limekiln Canyon
Buck Canyon
Kagel Canyon
Lopez Canyon
Limerock Canyon
Bisker
Maple Canyon
Contract Point
May Canyon
Dillon Divide
Oak Spring Canyon
Cottonwood Canyon
Cassara Canyon
Oliver Canyon
Schwartz Canyon
Los Angeles City Dump
210
LA County

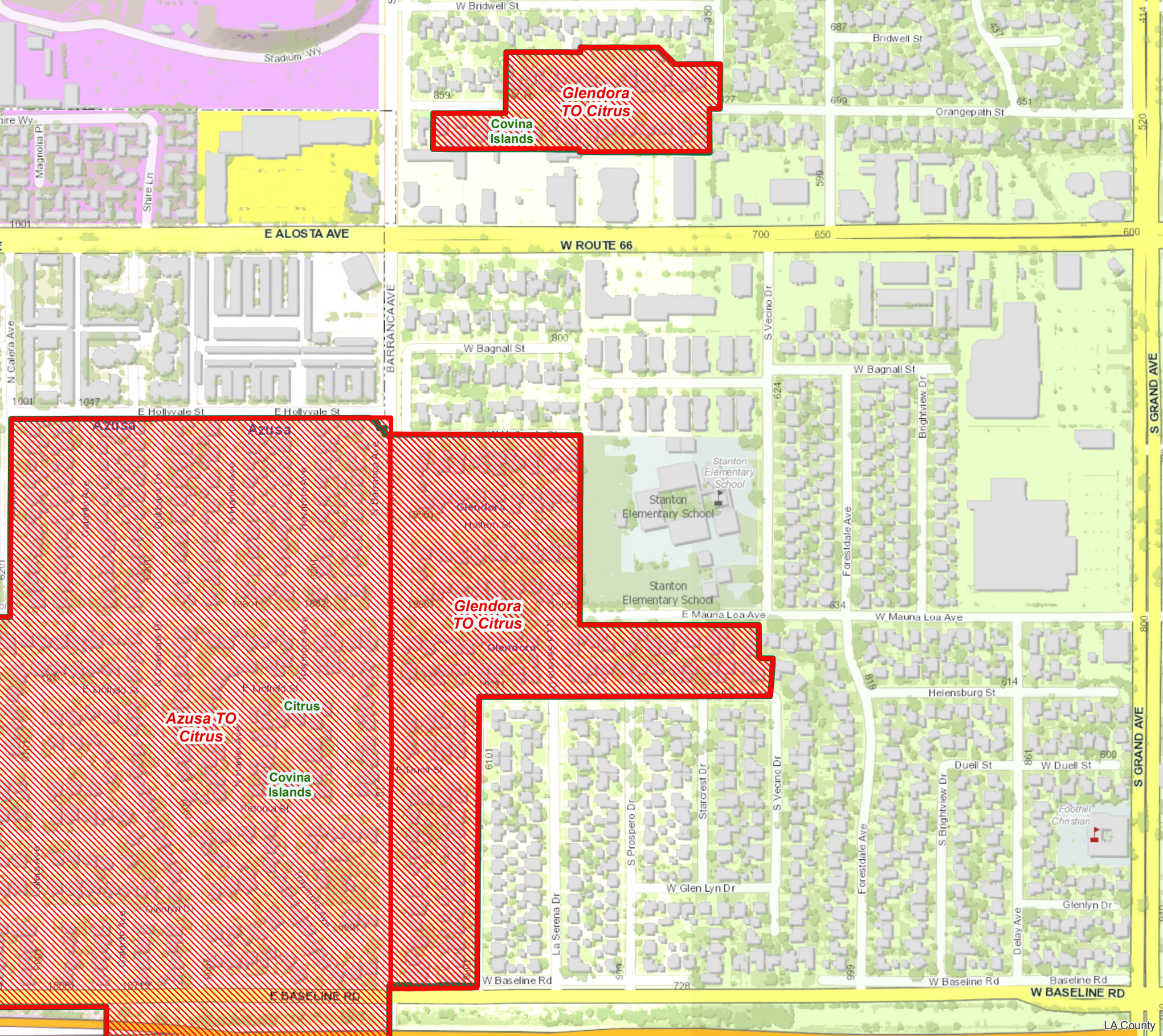
Glendora TO Citrus
Covina Islands
Glendora TO Citrus
Azusa TO Citrus
Citrus
Covina Islands
W Bridwell St
Bridwell St
Orangepath St
Stadium Wy
Magnolia Pl
Shire Ln
E ALOSTA AVE
W ROUTE 66
BARRANCA AVE
N Calera Ave
E Hollyvale St
Azusa
W Bagnall St
S Vecino Dr
Brightview Dr
Forestdale Ave
Stanton Elementary School
E Mauna Loa Ave
W Mauna Loa Ave
Helensburg St
Duell St
W Duell St
Foothill Christian
S GRAND AVE
La Serena Dr
S Prospero Dr
Starcrest Dr
W Glen Lyn Dr
Glenlyn Dr
Delay Ave
S Brightview Dr
W Baseline Rd
Baseline Rd
E BASELINE RD
W BASELINE RD
LA County

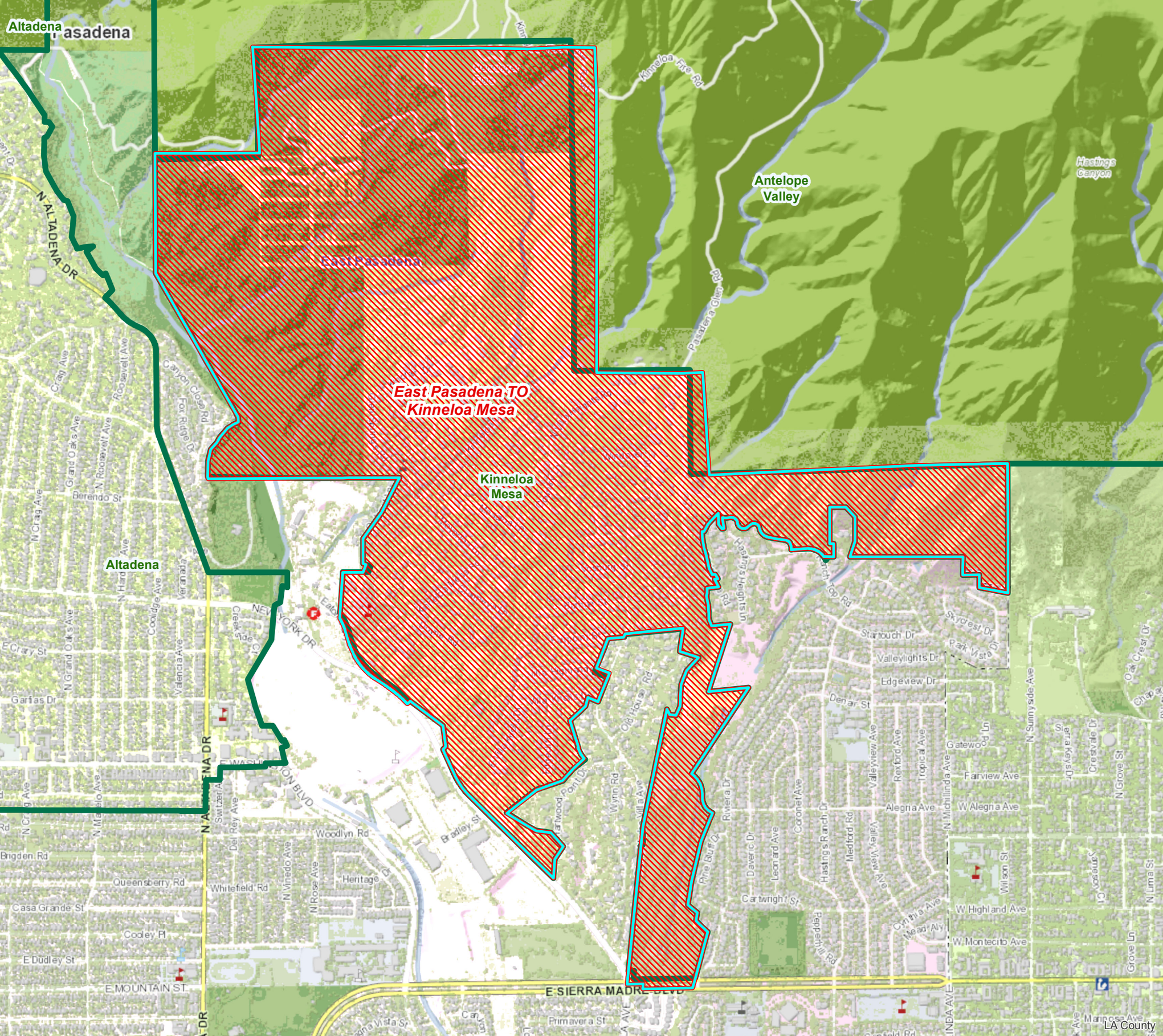

Altadena
Pasadena
Antelope Valley
Hastings Canyon
East Pasadena
East Pasadena TO Kinneloa Mesa
Kinneloa Mesa
Altadena
N ALTADENA DR
NEW YORK DR
E SIERRA MADRE BLVD
E MOUNTAIN ST
Woodlyn Rd
Queensberry Rd
Whitefield Rd
Casa Grande St
Cooley Pl
E Dudley St
Brigden Rd
Garfias Dr
Berendo St
Kinneloa Fire Rd
Pasadena Glen Rd
Hastings Heights Ln
Startouch Dr
Valleylights Dr
Edgeview Dr
Denair St
Gatewood Ln
Fairview Ave
Alegria Ave
W Alegria Ave
W Highland Ave
W Montecito Ave
Cartwright St
Primavera St
Marinosa Ave
LA County

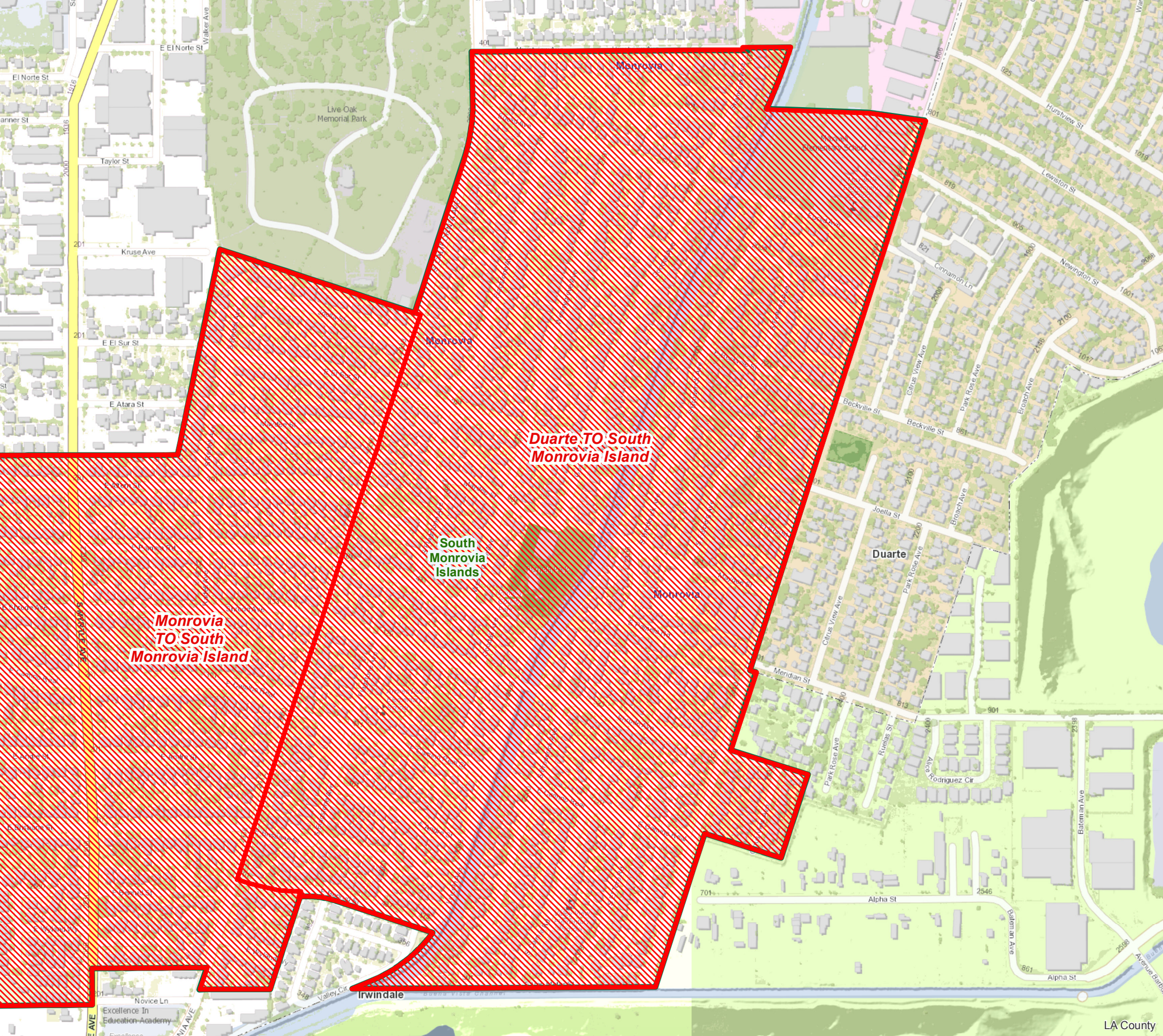
Duarte TO South Monrovia Island
South Monrovia Islands
Monrovia TO South Monrovia Island
Live Oak Memorial Park
Duarte
Irwindale
Monrovia
E El Norte St
El Norte St
Walker Ave
Taylor St
Kruse Ave
E El Sur St
E Atara St
Hurstview St
Lewiston St
Newington St
Cinnamon Ln
Beckville St
Joella St
Meridian St
Rodriguez Cir
Alpha St
Novice Ln
Excellence In Education Academy
LA County

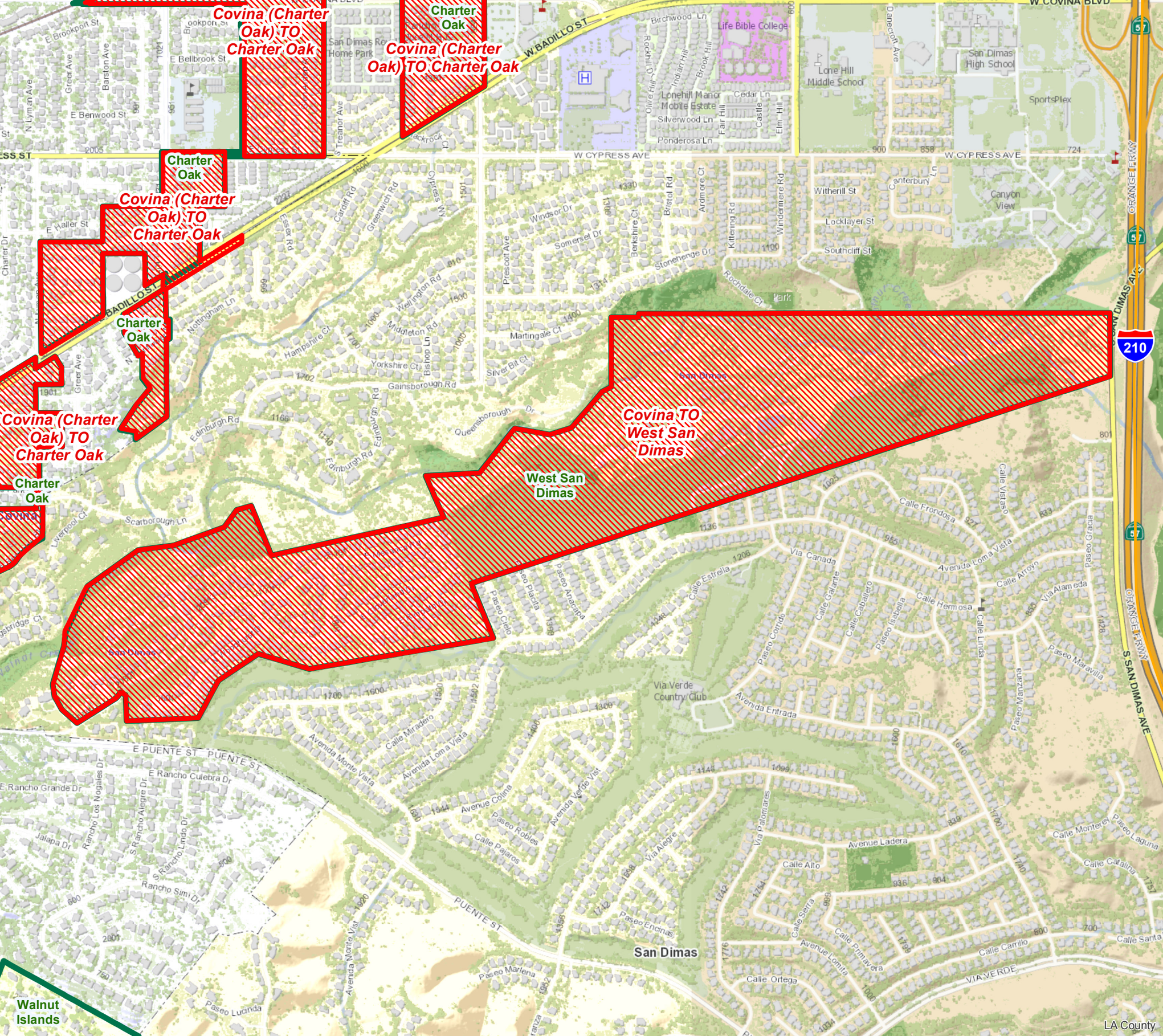
Covina (Charter Oak) TO Charter Oak
Charter Oak
Covina (Charter Oak) TO Charter Oak
Charter Oak
Covina (Charter Oak) TO Charter Oak
Charter Oak
Covina (Charter Oak) TO Charter Oak
Charter Oak
Covina TO West San Dimas
West San Dimas
San Dimas
Walnut Islands
W BADILLO ST
W CYPRESS AVE
W COVINA BLVD
E PUENTE ST
PUENTE ST
VIA VERDE
S SAN DIMAS AVE
ORANGE FRWY
210
57
Life Bible College
Lone Hill Middle School
San Dimas High School
SportsPlex
Canyon View
Via Verde Country Club
LA County

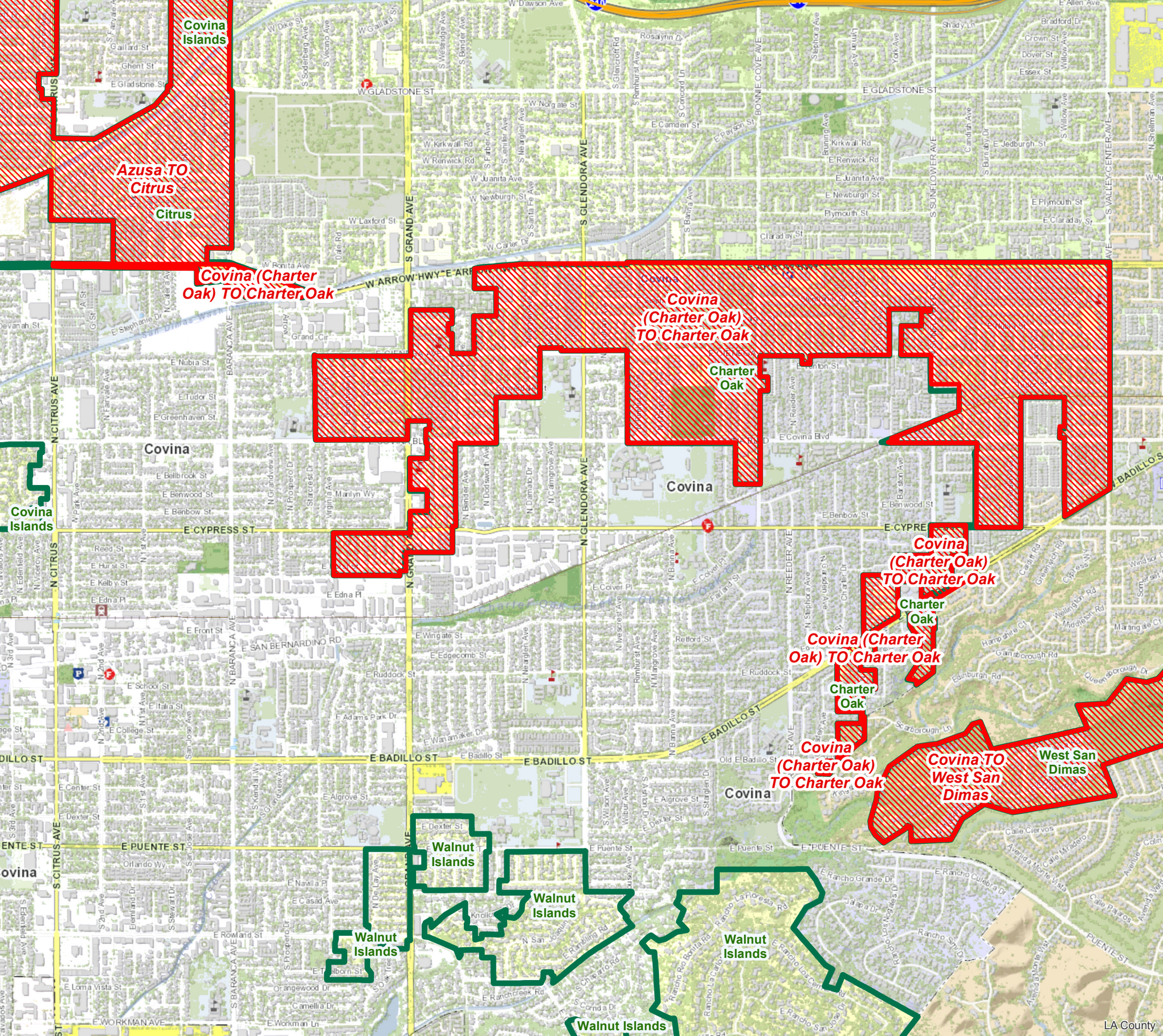

Covina Islands
Azusa TO Citrus
Citrus
Covina (Charter Oak) TO Charter Oak
Covina (Charter Oak) TO Charter Oak
Charter Oak
Covina
Covina Islands
Covina (Charter Oak) TO Charter Oak
Charter Oak
Covina (Charter Oak) TO Charter Oak
Charter Oak
Covina (Charter Oak) TO Charter Oak
Covina TO West San Dimas
West San Dimas
Walnut Islands
Walnut Islands
Walnut Islands
Walnut Islands
Walnut Islands
W GLADSTONE ST
E GLADSTONE ST
W ARROW HWY
E ARROW HWY
S GRAND AVE
S GLENDORA AVE
N GLENDORA AVE
N CITRUS AVE
S CITRUS AVE
E CYPRESS ST
E BADILLO ST
E PUENTE ST
E SAN BERNARDINO RD
E WORKMAN AVE
BARANCA AVE
N REEDER AVE
S SUNFLOWER AVE
S VALLEY CENTER AVE
BONNIE COVE AVE
LA County

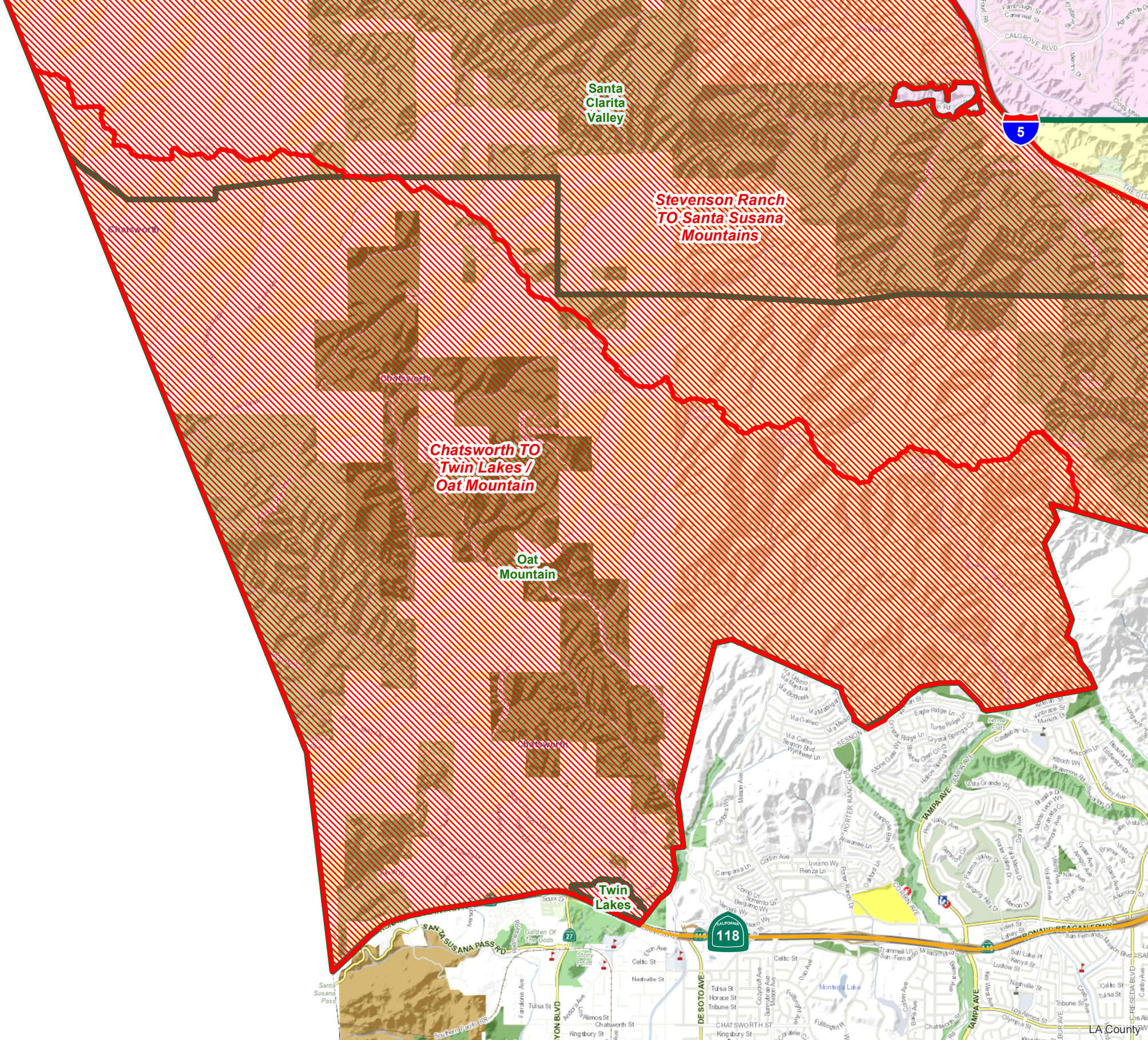
Santa Clarita Valley
Stevenson Ranch TO Santa Susana Mountains
Chatsworth TO Twin Lakes / Oat Mountain
Oat Mountain
Twin Lakes
5
118
27
Chatsworth
SANTA SUSANA PASS RD
DE SOTO AVE
TAMPA AVE
RONALD REAGAN FRWY
LA County

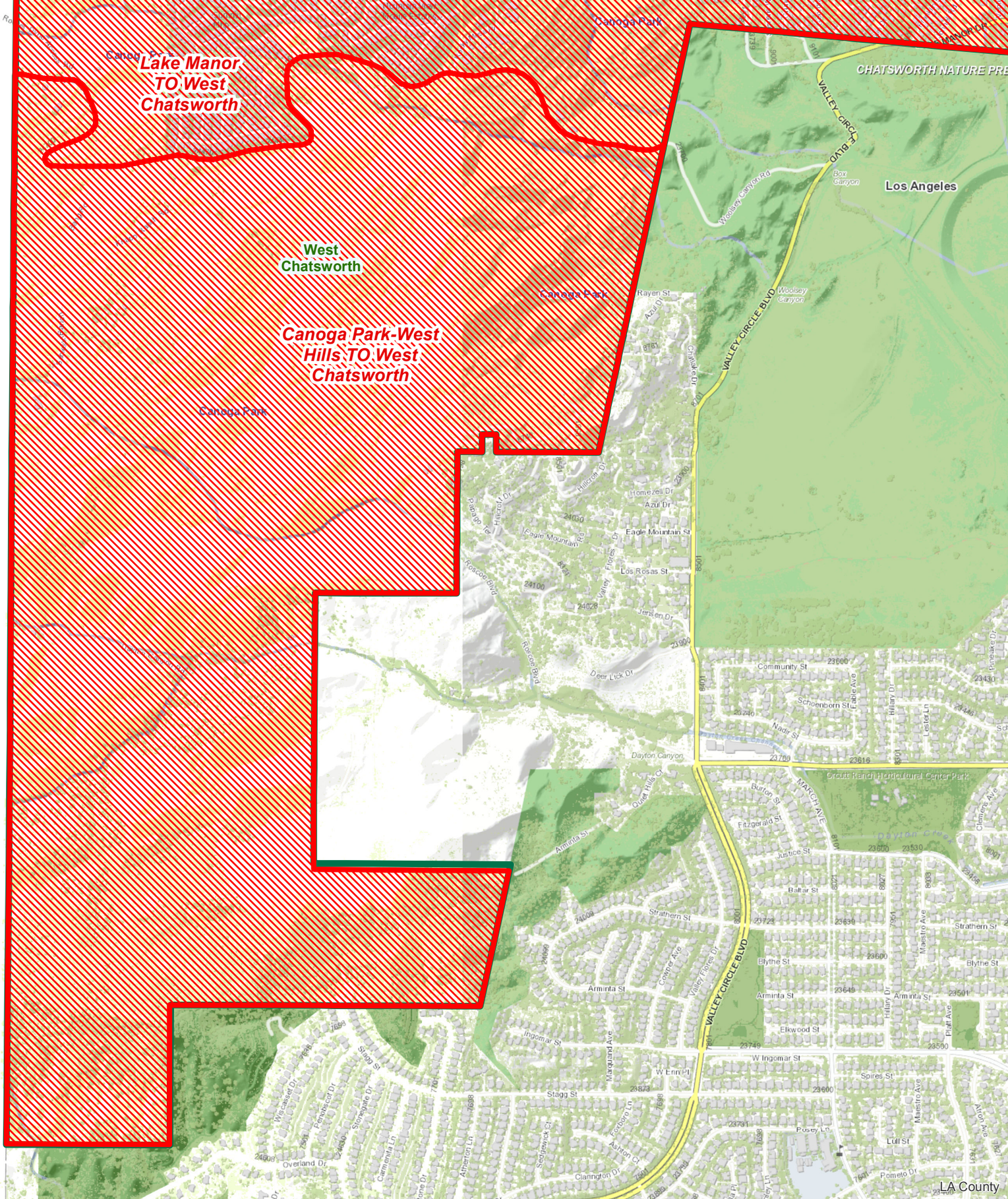
Lake Manor TO West Chatsworth
West Chatsworth
Canoga Park-West Hills TO West Chatsworth
Canoga Park
Canoga Park
CHATSWORTH NATURE PRE
Los Angeles
VALLEY CIRCLE BLVD
Box Canyon
Woolsey Canyon
Rayen St
Azul Dr
Chatlake Dr
Homezell Dr
Eagle Mountain St
Los Rosas St
Jensen Dr
Roscoe Blvd
Deer Lick Dr
Community St
Schoenborn St
Nadir St
Dayton Canyon
Orcutt Ranch Horticultural Center Park
Quiet Hills Cr
Burton St
Fitzgerald St
Justice St
Baltar St
Strathern St
Blythe St
Arminta St
Elkwood St
Ingomar St
W Ingomar St
W Erin Pl
Stagg St
Spires St
Posey Ln
Lull St
Pometo Dr
Overland Dr
Clarington Dr
Atherton Ln
Sedgewick Ct
Forboro Ln
Ashton Ct
Marquand Ave
Valley Flores Dr
Cowper Ave
Maestro Ave
Hillary Dr
Lester Ln
Fable Ave
Pineake Dr
Clemens Ave
Platt Ave
Atron Ave
Wiscasset Dr
Penobscot Dr
Stonegate Dr
Carmenita Ln
Stagg St
Hillcroft Dr
Papago Ter
Valley Flores Dr
Clarington Dr
LA County

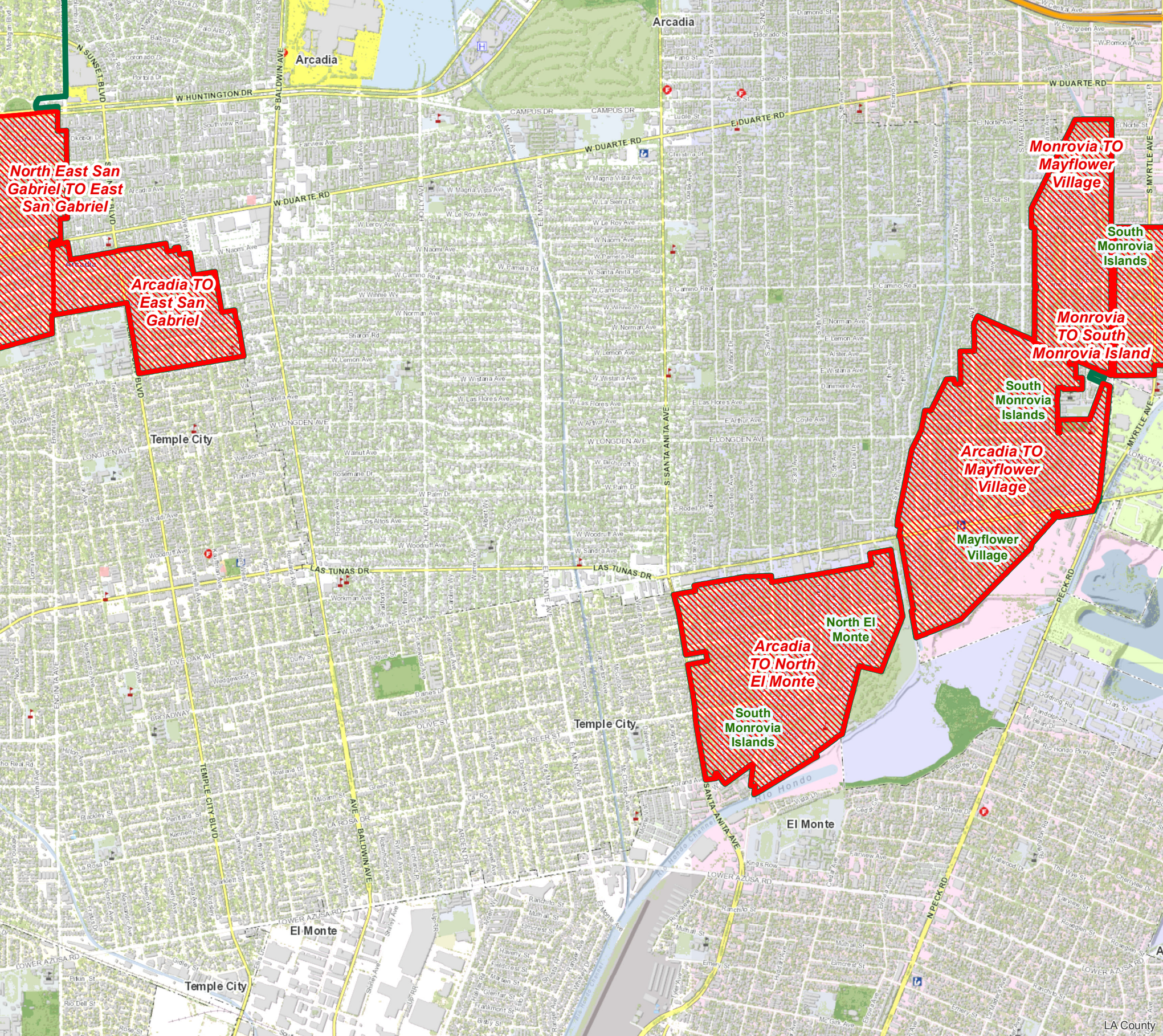
North East San Gabriel TO East San Gabriel
Arcadia TO East San Gabriel
Monrovia TO Mayflower Village
South Monrovia Islands
Monrovia TO South Monrovia Island
South Monrovia Islands
Arcadia TO Mayflower Village
Mayflower Village
North El Monte
Arcadia TO North El Monte
South Monrovia Islands
Arcadia
Temple City
El Monte
W HUNTINGTON DR
W DUARTE RD
E DUARTE RD
LAS TUNAS DR
S BALDWIN AVE
N SUNSET BLVD
TEMPLE CITY BLVD
S SANTA ANITA AVE
EL MONTE AVE
S MYRTLE AVE
N PECK RD
LOWER AZUSA RD
LA County

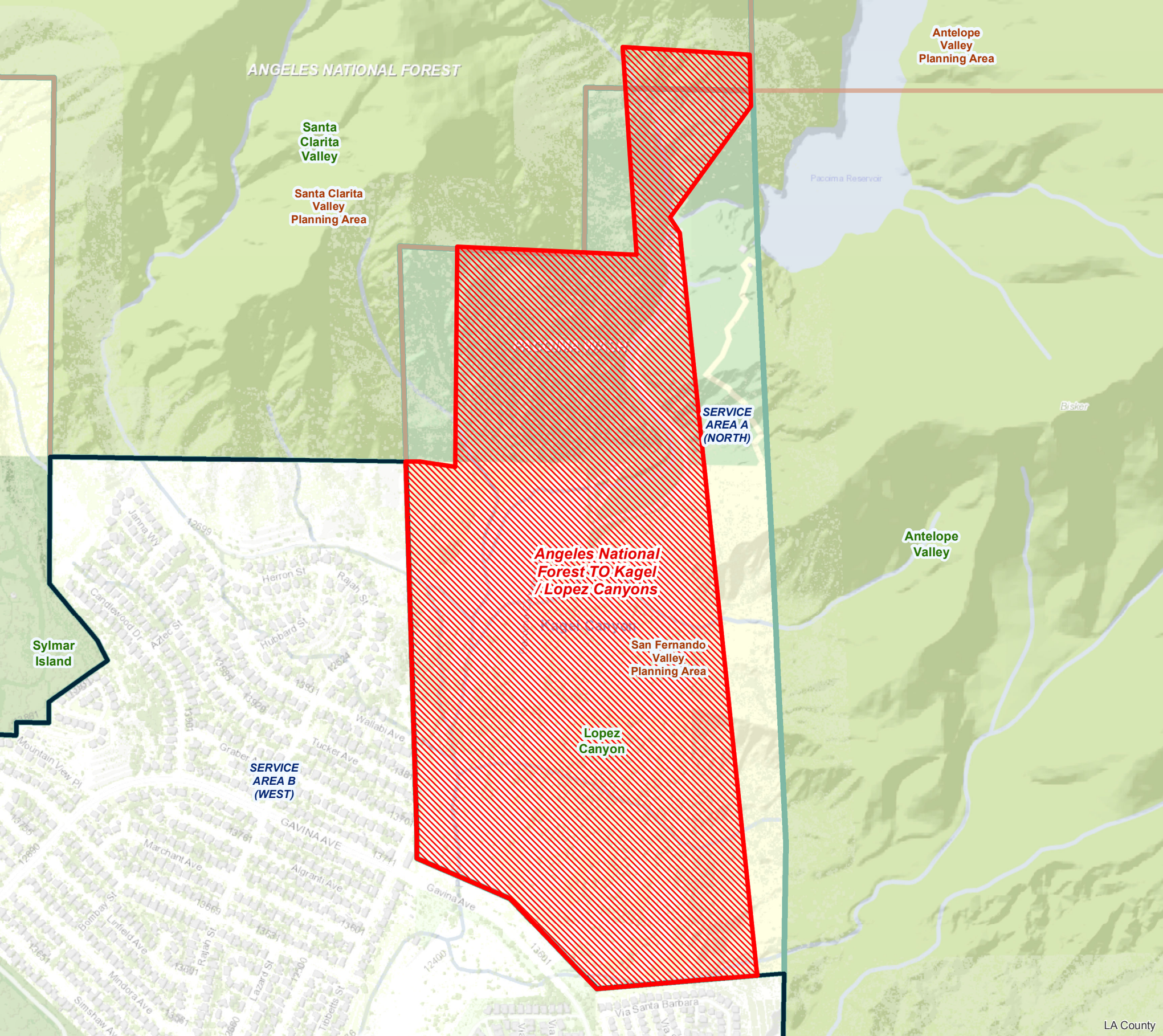
ANGELES NATIONAL FOREST
Antelope Valley Planning Area
Santa Clarita Valley
Santa Clarita Valley Planning Area
Pacoima Reservoir
SERVICE AREA A (NORTH)
Bisker
Antelope Valley
Angeles National Forest TO Kagel / Lopez Canyons
San Fernando Valley Planning Area
Lopez Canyon
Sylmar Island
SERVICE AREA B (WEST)
Janna Wy
Herron St
Rajah St
Candlewood Dr
Aztec St
Hubbard St
Wallabi Ave
Tucker Ave
Graber
Mountain View Pl
GAVINA AVE
Marchant Ave
Algranti Ave
Gavina Ave
Bombay St
Linfield Ave
Mindora Ave
Simshaw Ave
Lazard St
Tibbetts St
Via Santa Barbara
LA County